

Silver-Gold-Copper-Zinc Exploration in Mexico and British Columbia, Canada

Corporate Presentation

February 2020

“Forward-looking Statements”

This presentation contains certain statements that may be deemed “forward-looking statements”. All statements in this presentation, other than statements of historical fact, that address future production, reserve potential, exploration drilling, exploration activities and events or developments that the Company expects to occur, are forward-looking statements. Information inferred from the interpretation of drilling results and information concerning mineral resource estimates may also be deemed to be forward-looking statements as they constitute what might be found to be present when and if a project is actually developed. Although the Company believes the expectations expressed in such forward-looking statements are based on reasonable assumptions, such statements are not guarantees of future performance and actual results may differ materially from those in the forward-looking statements. Factors that could cause the actual results to differ materially from those in the forward-looking statements include market prices, exploration and exploitation success, and continued availability of capital and financing, and general economic, market or business conditions. Investors are cautioned that such statements are not guarantees of future performance and actual results and developments may differ materially from those projected in the forward-looking statements. Forward-looking statements are based on the beliefs, estimates and opinions of the Company’s management on the date the statements are made. The Company undertakes no obligation to update these forward-looking statements in the event that management beliefs, estimates or other factors should change.

Directors, Officers, Advisors:

Alvin Jackson, Director
Michael McInnis, Director
Arthur Freeze, Director
Bahman Yamini, Director, Pres. & CEO,
Kerry Spong, CFO & VP Finance
Graham Scott, Corp. Sec., Legal Counsel
Erme Enriquez, Dir. Expl. & Dev., Mexico
Gary Nordin, Advisor
Iain MacPhail, Advisor
Jerry Blackwell, Advisor, (Qual. Person)



Shares issued: 104,206,622
Warrants: 2,309,250
Options: 7,240,000
Fully diluted: 113,755,872
Capital raised to date: \$22,500,000
Av. price per issued share: **\$0.215**
Working Capital: \$750,000
Add. Cap. on Full Dilution: \$1,336,312

5-Year Price Range: **\$0.03 - \$0.73**
Current Share price: **\$0.085**
Market Capitalization: **\$8.9 Million**
3 Mth. Av. Trading Volume: **50,298**
Major shareholders:
Management: **15%**
Major Private Investors: **30%**
Institutional: **20%**

* Includes third party JV exploration expenditures

Feb. 2020

High Potential Silver-Gold Project Portfolio in Mexico and BC, Canada

***6 Exploration Projects In Mexico
Located on known Mineralized Trend in
Durango and Zacatecas States
Silver, Gold, Copper, Lead & Zinc
4 Drill ready projects
Operating Team and Base in Durango
High Discovery Potential***

***4 Exploration Projects In BC, Canada
Located on Major Mineralized Trend Close
to Past Producing Mine and New Deposits
Gold, Silver, Copper
Potential for Discovery of Large Gold-
Copper Porphyry Deposit***



Major Factors for Building Shareholder Value:

- ***Shareholder focused management team***
- ***100% owned project portfolio***
- ***High grade silver-gold-base metal projects in Durango and Zacatecas States, Mexico***
- ***Several projects with potential for hosting large Silver, Gold and Base Metal mineralized systems***
- ***Closed sale of Sandra-Escobar interest to Pan American Silver in June 2019 for C\$ 2,000,000 and 2% NSR royalty interest***
- ***Strong share structure***
- ***6 drill ready projects – 4 in Mexico and 2 in BC***
- ***High discovery potential***

Multiple Drill Ready Projects:

1. La Esperanza, Durango & Zacatecas, Mexico:

High-grade Silver-Zinc-Lead epithermal vein system with district scale potential

On recognized Fresnillo Silver trend close to several operating mines

Open along strike and to depth, drilling extensions of known high-grade ore shoots

2. Nora, Durango, Mexico:

Silver-Gold-Copper-Zinc-Lead, high grade epithermal veins

Never drilled, drill targets below high-grade surface outcrops

3. Salamandra, Durango, Mexico

Large Silver-Zinc-Copper-Lead mineralized system

Airborne ZTEM survey, ground geophysics, surface sampling & 17,980 m drilling to date

4. Vizcaino, Durango, Mexico

Gold-Silver vein – high level outcrops over 3 km strike, targets defined for drill testing

5. Sandra-Escobar, Durango, Mexico:

Gold Silver, disseminated and high grade veins, closed sale of interest to Pan American Silver in June 2019 retaining 2% NSR royalty interest

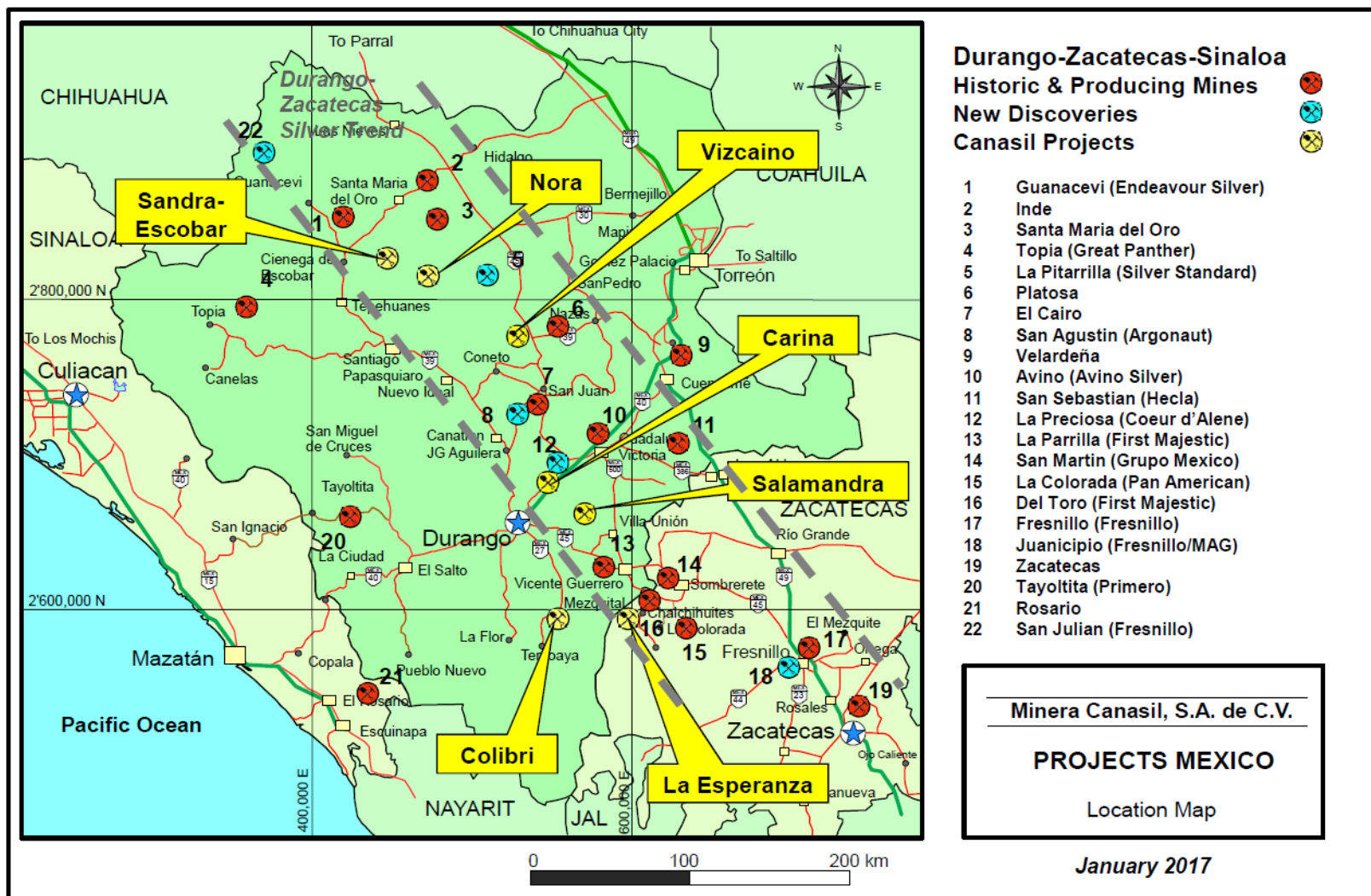
6. Brenda, BC, Canada

Gold/Copper Porphyry system close to Centerra Gold Kemess deposits

7. Vega, BC, Canada

Surface showings and airborne magnetics survey define copper-gold porphyry targets

Focused Mexico Projects Portfolio on Prolific Silver Belt:



Full-time Mexico Exploration Team and Facilities in Durango City:



- ***Results driven and cost effective exploration programs***
- ***Focused generative program***
- ***Close local community relations***

Mexico exploration and administration office and core storage and processing facility located in Durango City



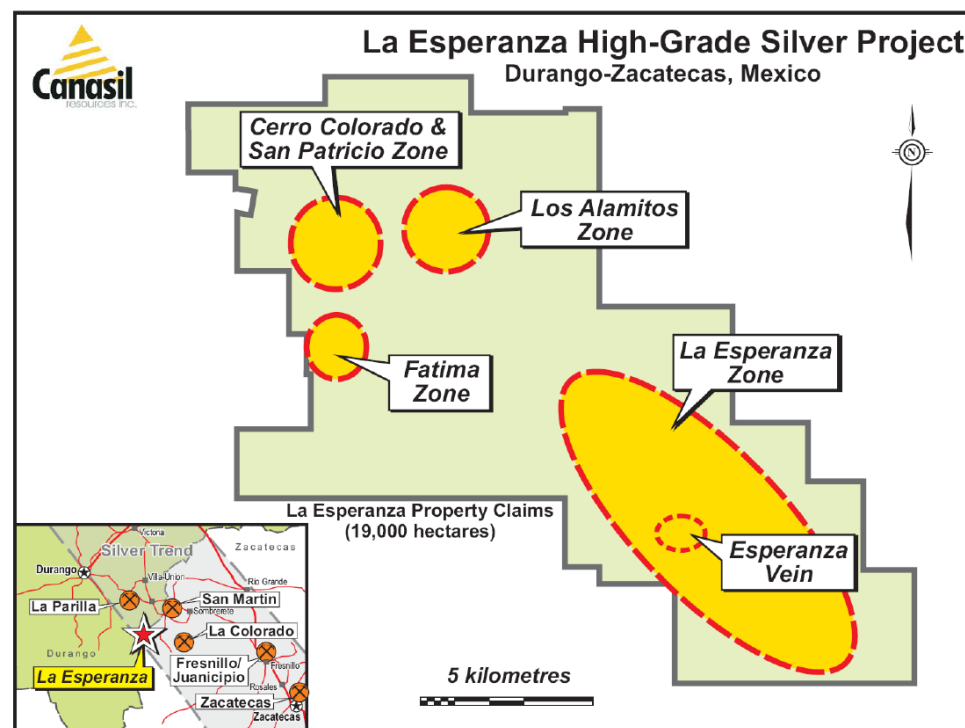
La Esperanza Silver-Zinc-Lead Project

14,916 hectares, southern Durango and northern Zacatecas States, Mexico

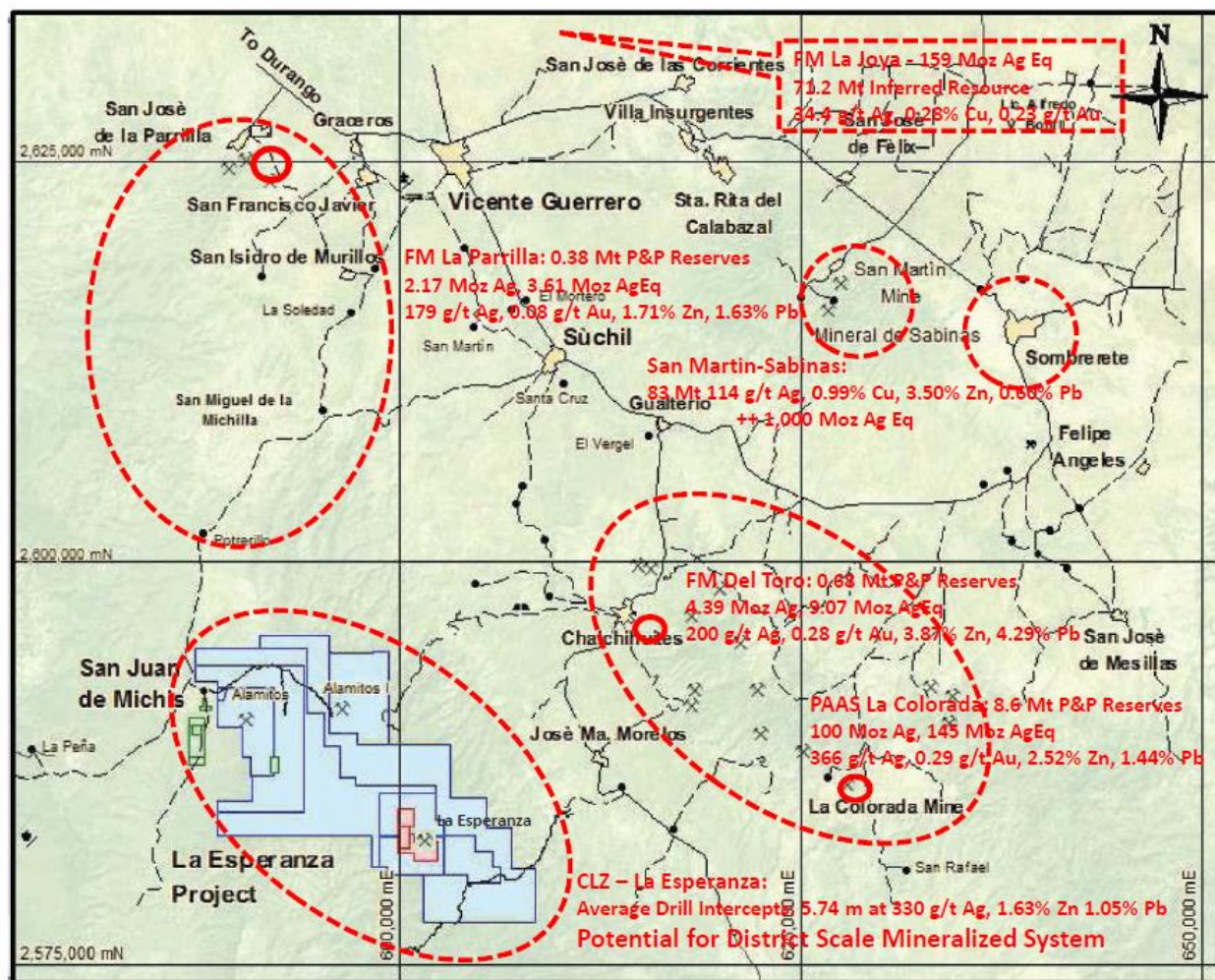
On major Fresnillo Silver Trend, 80km NW of Fresnillo

Close to First Majestic's La Parilla and Del Toro mines, Pan American Silver's La Colorada mine, & San Martin-Sabinas-Sombrete mining district

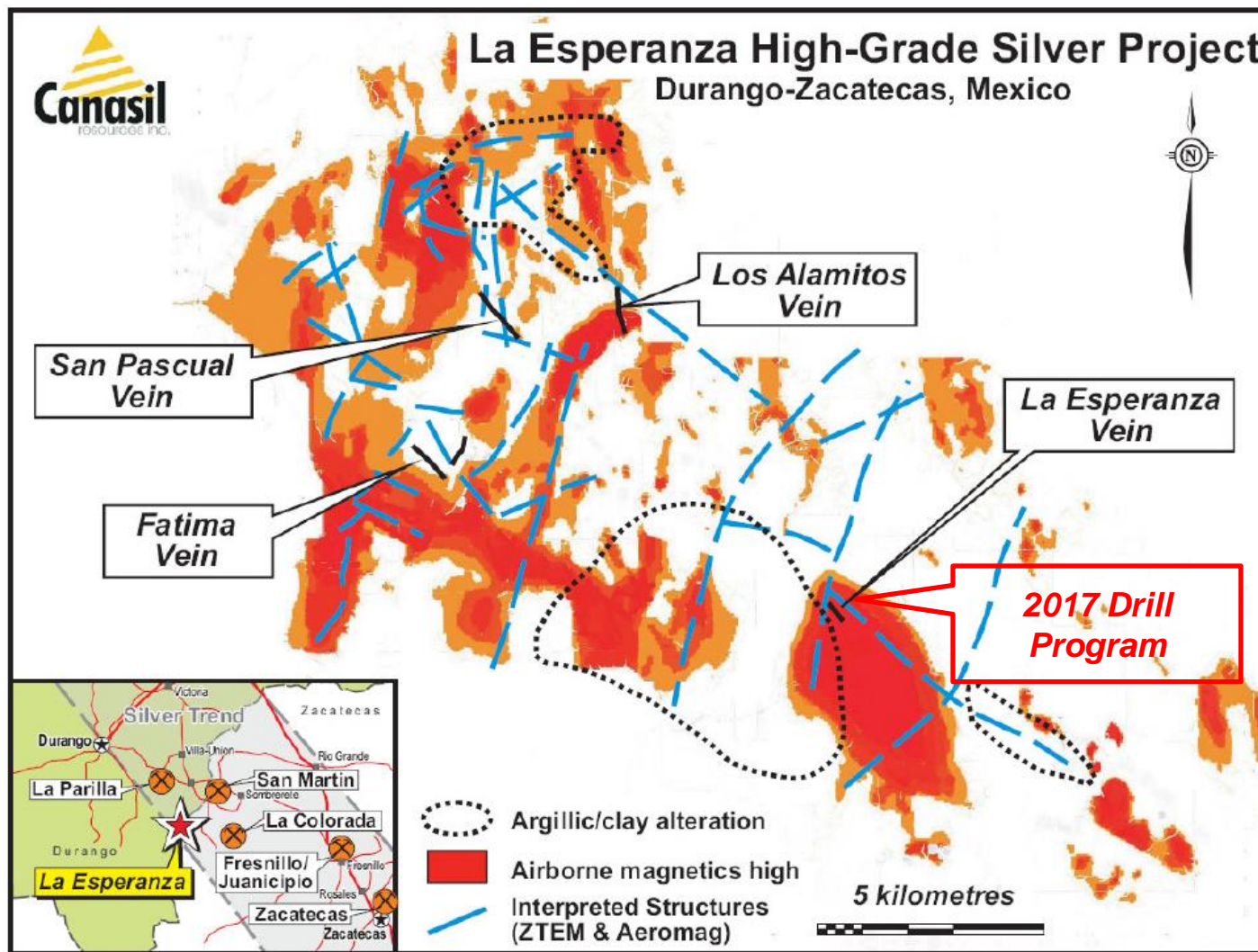
- ***Target: multiple epithermal veins with potential for high-grade silver-zinc-lead mineralization***
- ***High-grade silver-zinc-lead drill intercepts from La Esperanza vein, open along strike and at depth***
- ***Potential for large district scale silver mineralized system***



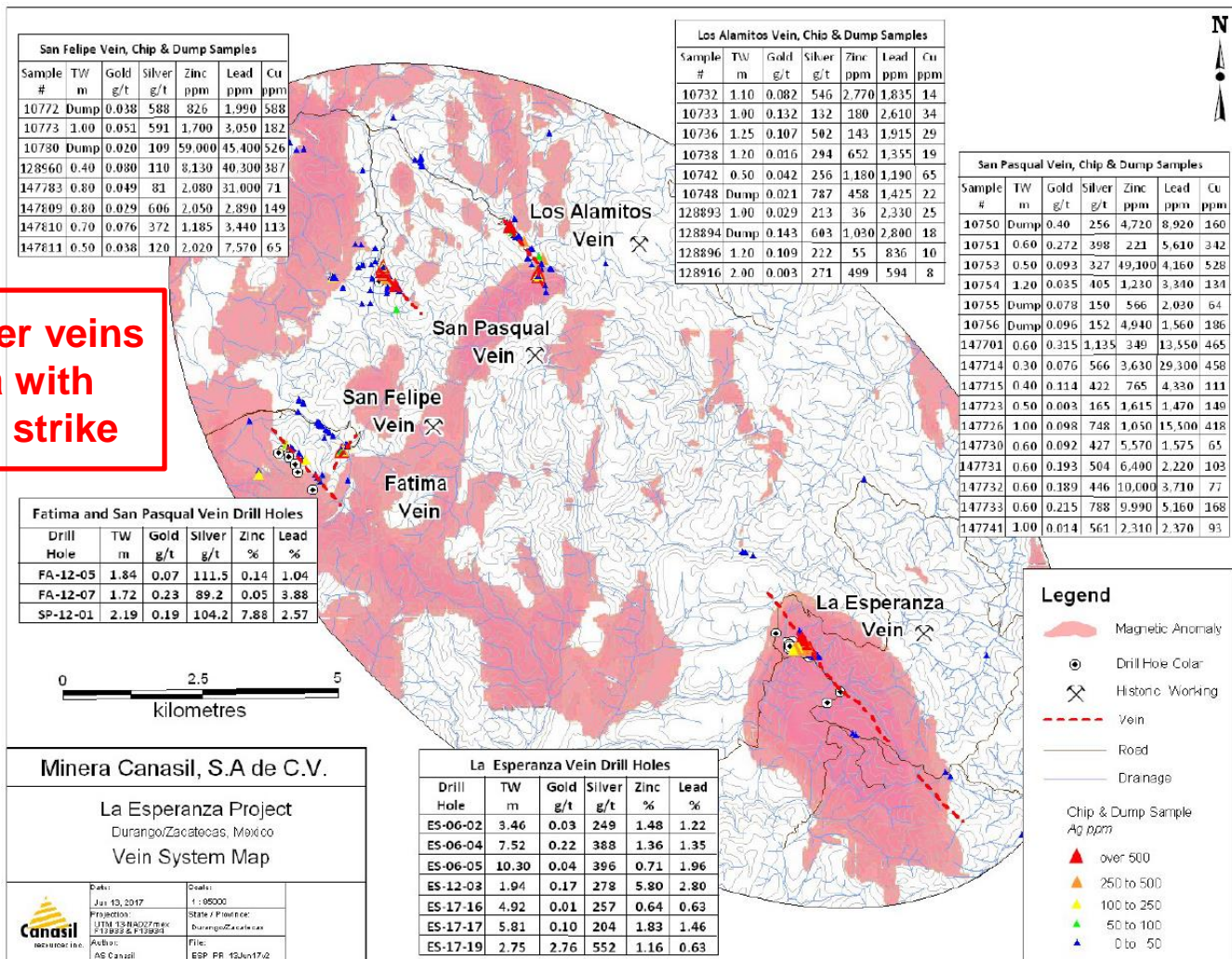
La Esperanza: Located on World Class Fresnillo Silver Trend 30 km West of PAAS La Colorada, 80 km NW of Fresnillo & MAG Juanicipio



La Esperanza: Argillic Alteration & Airborne Magnetic Anomalies



La Esperanza: Multiple High-Grade Silver-Zinc-Lead Veins



Note: Selected higher-grade drill results are presented for reference on this map; complete drill results can be viewed under the la Esperanza page at www.canasil.com

La Esperanza vein – Initial wide high-grade Silver-Zinc-Lead intercepts

Canasil News Release 21.09.2006

Drill Hole	From – To m	Intercept m	True Width m	Silver g/t	Zinc %	Lead %
Average	Hanging Wall Vein		1.53	324	1.37	1.80
Average	La Esperanza Vein		4.21	330	0.93	1.57
ES-06-02 LE	100.22 – 107.74	7.52	5.14	210	1.25	1.03
ES-06-03 HW	78.90 – 80.66	1.76	1.44	274	0.20	0.10
ES-06-03 LE	102.80 – 104.30	1.50	1.23	287	0.38	2.12
ES-06-04 HW	88.45- 90.80	2.35	1.79	142	2.32	1.07
ES-06-04 HW	116.83 – 127.25	10.42	7.52	388	1.36	1.35
Incl.	118.92 – 121.58	2.66	2.09	634	1.56	1.45
ES-06-05 HW	118.46 – 119.88	1.42	1.12	471	3.11	6.04
ES-06-05 LE	147.82 – 160.92	13.10	10.30	396	0.71	1.96
Incl.	148.22 – 150.15	1.93	1.52	1,360	0.38	3.40
ES-06-07 HW	152.68 – 154.65	1.97	1.65	551	0.42	1.47
ES-07-07 LE	160.02 – 162.40	2.38	1.99	272	0.34	0.24
ES-06-08 LE	183.85 – 196.40	12.55	4.69	115	1.02	1.30


La Esperanza Project, Durango & Zacatecas, Mexico

Classic high grade Silver-Zinc-Lead banded epithermal vein textures

ES-06-05: 148.22 – 149.17m Intercept 0.95m, 2,144 g/t Silver, 3.49% Zinc + Lead

ES-06-05: 149.17 – 150.15m Intercept 0.98m, 600 g/t Silver, 4.06% Zinc + Lead

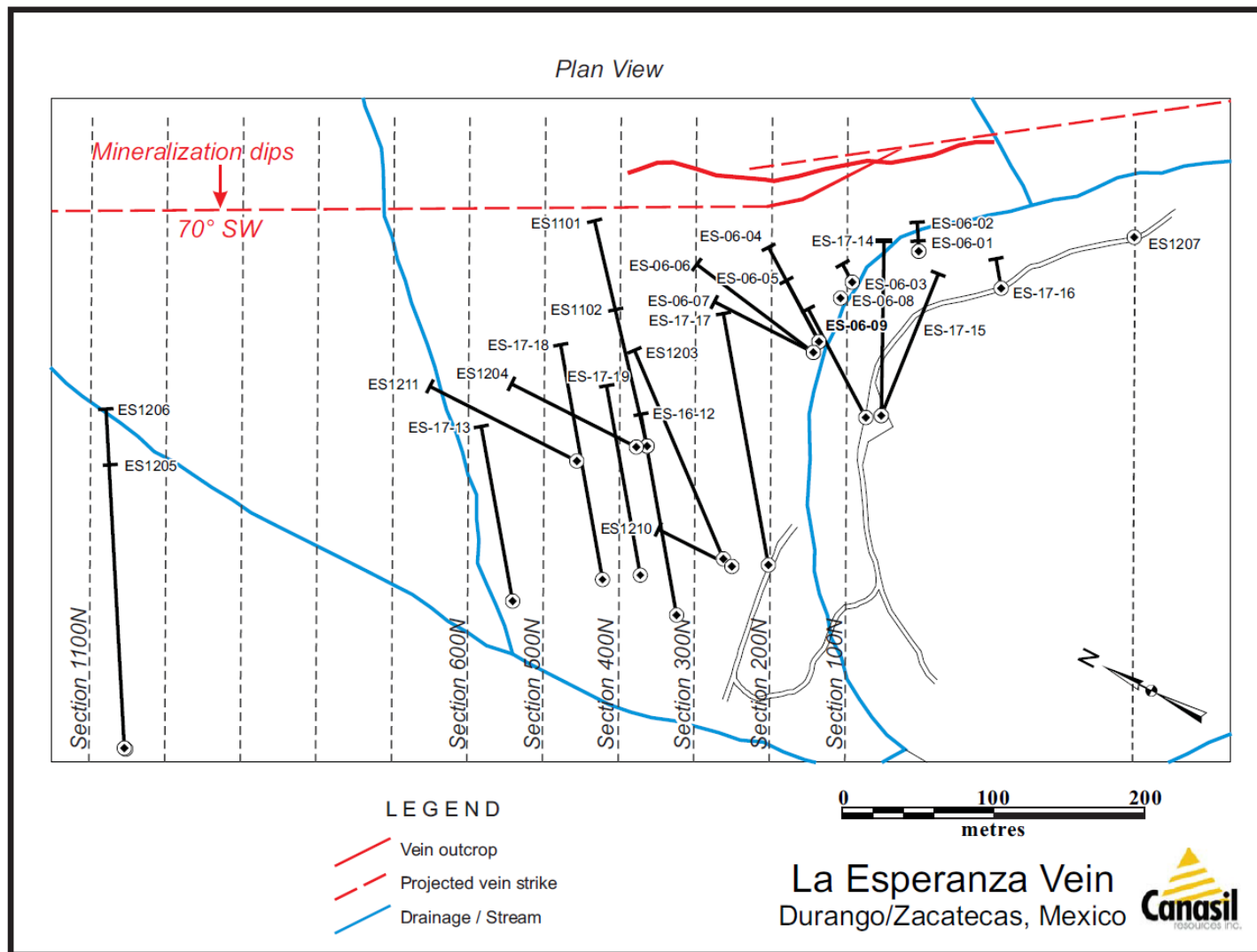
ES-06-05: 155.22 – 155.93m Intercept 0.71m, 837 g/t Silver, 21.37% Zinc + Lead



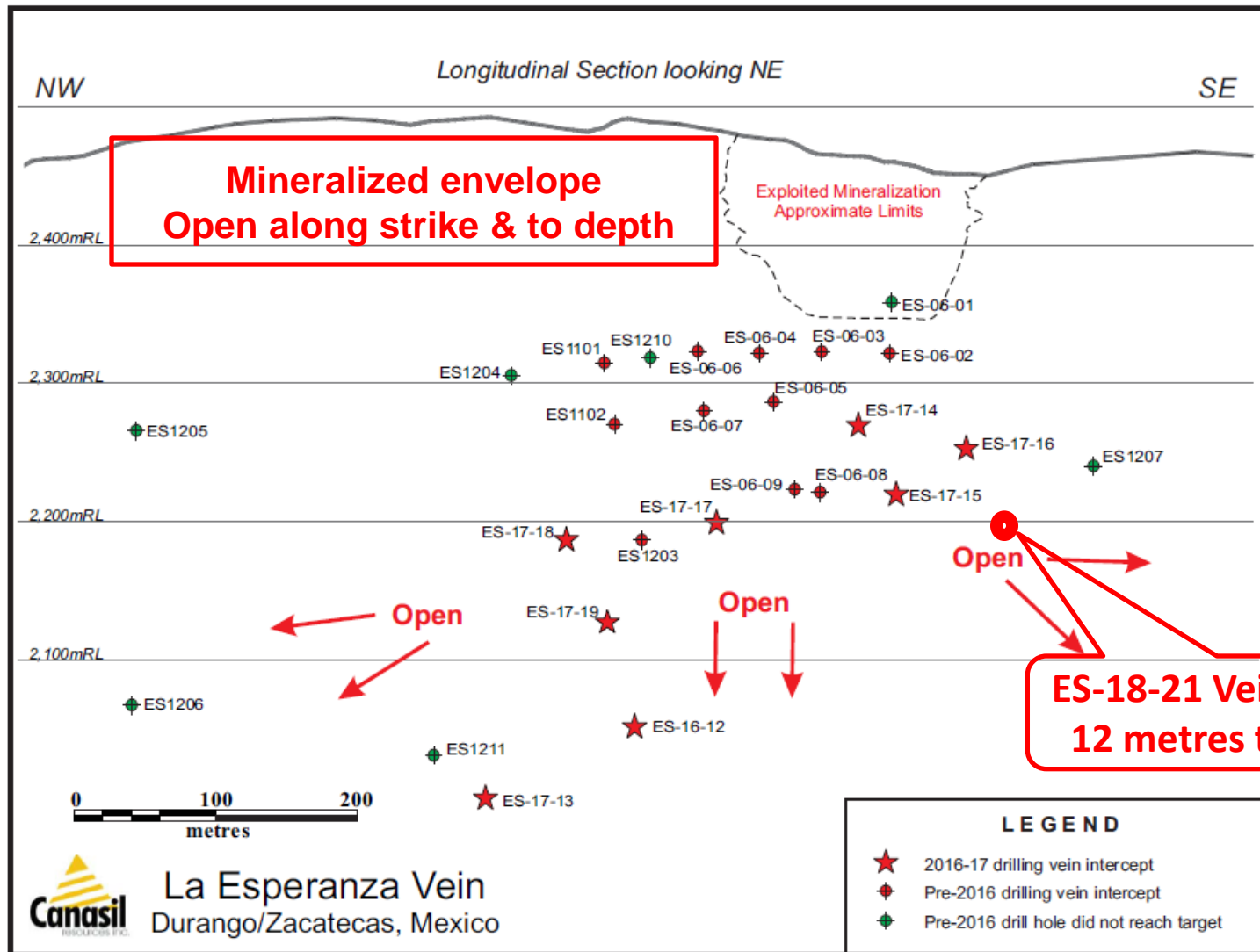
ES-12-03: 2.42m: 278g/t Ag, 8.6% Pb+Zn at 267m



La Esperanza Vein: 2016-17 Drill Program, 2,452 metres in 8 Drill Holes



La Esperanza Vein: High Level Mineralized Envelope, 400m Strike, 250m Depth




La Esperanza 2016-17 Drill Program – December 2016 to May 2017										
Hole ES-16-12										
	Fm m	To m	Int. m	TW m	Au g/t	Ag g/t	Zn %	Pb %	Cu %	Ag Eq g/t
	347.36	348.94	1.58	1.36	0.08	23.0	1.98	1.31	0.04	192
Incl.	347.36	347.83	0.47	0.41	0.08	16.5	4.81	2.89	0.02	398
And	348.47	348.94	0.47	0.41	0.16	57.9	1.74	1.45	0.11	251
	368.40	370.07	1.67	1.44	0.11	5.0	3.60	0.75	0.03	309
Incl.	369.45	370.07	0.62	0.54	0.27	8.9	9.64	2.00	0.00	584
	387.16	390.73	3.57	3.08	0.14	21.0	2.63	0.82	0.08	211
Incl.	387.16	389.87	2.71	2.34	0.17	26.0	2.17	1.07	0.09	206
Incl.	387.71	388.71	1.00	0.86	0.10	35.0	2.63	0.78	0.14	227
Incl.	387.71	388.01	0.30	0.26	0.12	38.2	3.57	1.43	0.14	308
And	388.01	388.35	0.34	0.29	0.08	51.5	3.31	0.66	0.20	278
And	389.36	389.87	0.51	0.44	0.54	33.2	4.38	3.64	0.13	469
Bit fused unable to complete hole, may not have intersected entire vein structure										
Hole ES-17-13										
	421.38	422.20	0.82	0.71	0.30	131	0.64	0.23	0.84	281
Hole lost in cavity, may not have intersected or recovered entire vein structure										
Hole ES-17-14										
HW Vn	176.30	179.50	3.20	2.13	0.01	38	0.50	0.14	0.02	70
Mn Vn	187.40	190.40	3.00	2.51	0.01	63	0.50	0.15	0.03	98
		Vein intercept close to fault, broken and soft material, low recoveries								
Hole ES-17-15										
	202.90	208.32	5.42	4.14	0.10	33	1.06	0.63	0.02	122
Incl.	202.90	204.95	2.05	1.56	0.05	51	1.90	1.38	0.03	215
Vein intercept close to fault, broken and soft material, low recoveries										
*Silver equivalents calculated assuming 100% recoveries (for Ag Eq calculation only – may not reflect actual recoveries) and Ag US\$17/oz, Au US\$1,250/oz, Cu US\$2.50/lb, Zn US\$1.30/lb, and Pb US\$1.00/lb – Announced in news Releases dated Feb. 09, Mar. 23, 2017										

La Esperanza Vein: 2016-17 Drill Program, High-grade Silver intercepts

La Esperanza 2016-17 Drill Program – December 2016 to May 2017										
Hole ES-17-16										
	Fm m	To m	Int. m	TW m	Au g/t	Ag g/t	Zn %	Pb %	Cu %	Ag Eq g/t
	139.41	145.35	5.94	4.92	0.01	257	0.64	0.63	0.03	321
Incl.	143.00	145.35	2.35	1.95	0.03	628	0.90	1.52	0.08	750
Incl.	144.20	145.35	1.15	0.95	0.06	1,133	1.56	2.98	0.16	1,362
Hole ES-17-17										
HW 1	240.15	242.48	2.33	2.02	0.00	89	1.82	1.00	0.01	228
HW 2	248.33	248.60	0.27	0.23	0.04	236	0.28	8.43	0.06	618
HW 3	250.02	252.00	1.98	1.71	0.03	225	1.30	0.59	0.12	332
Incl.	250.02	251.21	1.19	1.03	0.03	277	2.01	0.81	0.19	438
Mn Vn	258.70	265.41	6.71	5.81	0.10	204	1.83	1.46	0.07	376
Incl.	259.25	260.60	1.35	1.17	0.03	233	0.98	1.03	0.08	338
And	261.84	262.75	0.91	0.79	0.11	347	2.98	2.20	0.02	606
And	264.51	265.41	0.90	0.78	0.10	244	3.00	2.04	0.03	498
FW Vn	272.60	272.72	0.12	0.10	0.12	30	3.61	1.84	0.04	310
Holes ES-17-18										
	257.49	265.31	7.82	6.77	0.04	79	0.68	0.53	0.03	141
Incl.	257.49	259.65	2.16	1.87	0.03	231	1.19	1.38	0.03	357
Incl.	258.98	259.65	0.67	0.58	0.04	358	0.70	1.85	0.03	479
Hole ES-17-19										
	296.44	309.41	12.97	11.23	0.74	219	0.90	0.43	0.05	382
HW Vn	296.44	298.83	2.39	2.07	0.04	261	2.09	0.92	0.15	406
Mn Vn	298.33	302.01	3.18	2.75	2.76	552	1.16	0.63	0.08	850
Incl.	300.73	302.01	1.28	1.11	6.39	1,281	2.23	1.25	0.18	1,938
FW Vn	306.88	308.62	1.74	1.51	0.39	256	1.68	0.74	0.02	406
*Silver equivalents calculated assuming 100% recoveries (for Ag Eq calculation only – may not reflect actual recoveries) and Ag US\$17/oz, Au US\$1,250/oz, Cu US\$2.50/lb, Zn US\$1.30/lb, and Pb US\$1.00/lb - Announced in News Releases dated Apr. 05 and May 02, 2017										

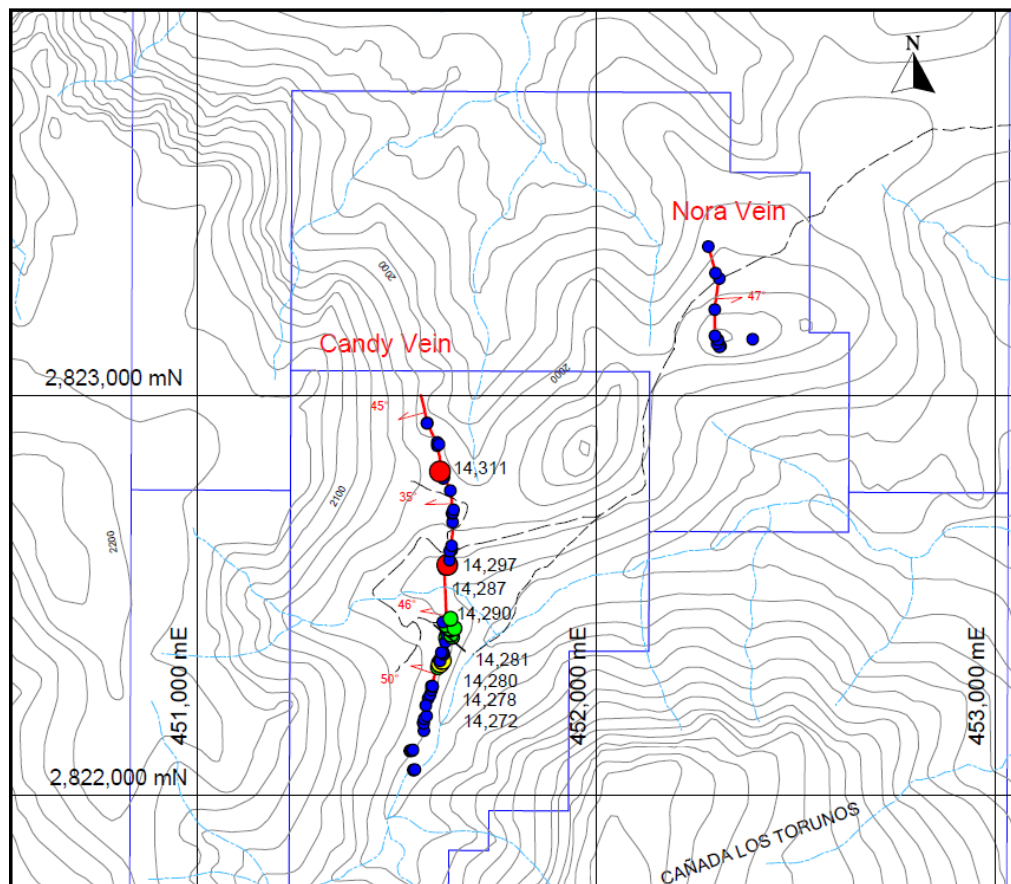


ES-17-16: 143.00 – 145.35m, TW 1.95m 628 g/t Ag, 0.90% Zn, 1.52% Pb
Including: 144.20 – 145.35m TW 0.95m 1,133 g/t Ag, 1.56% Zn, 2.98% Pb



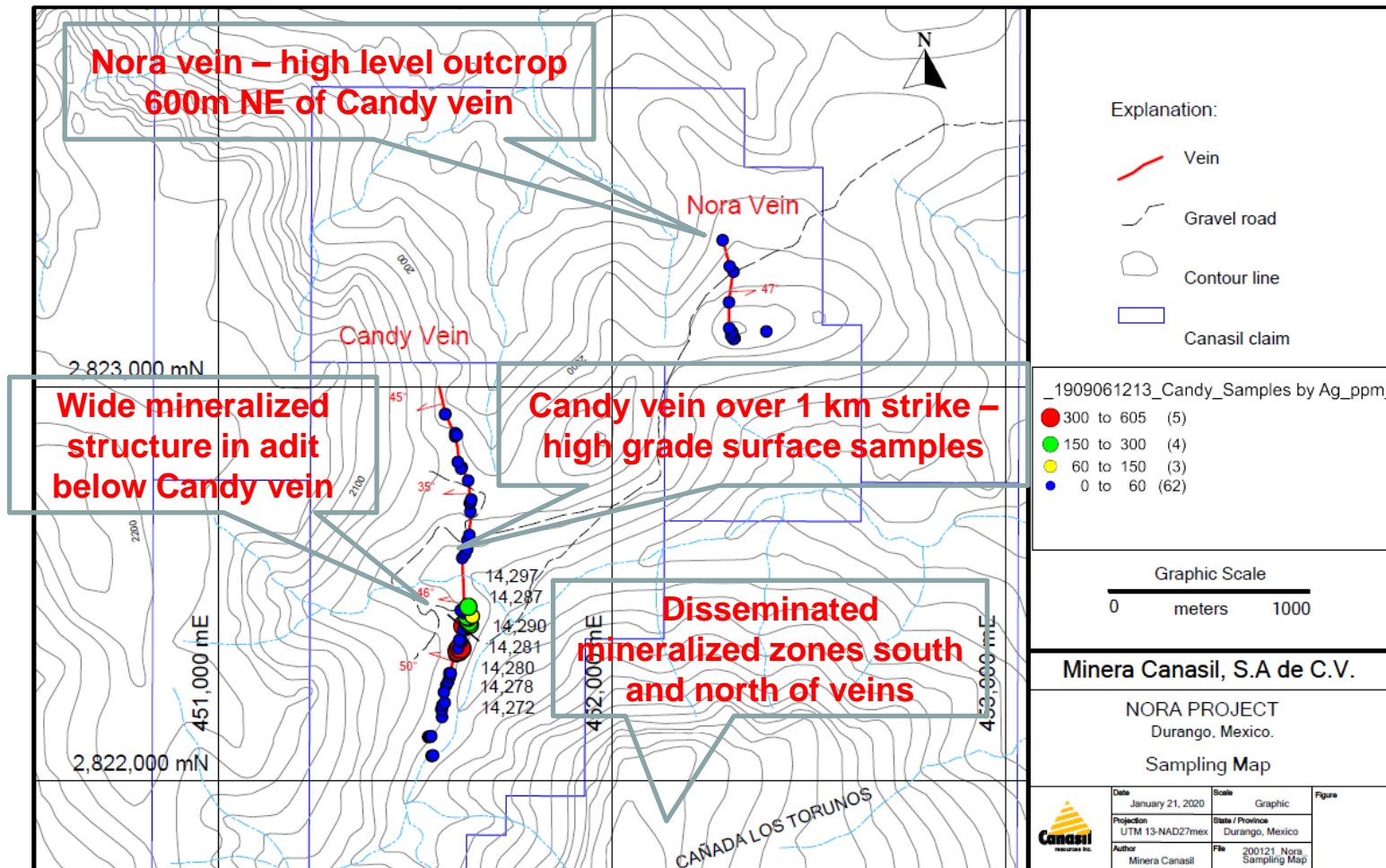
ES-17-19: 208.33 – 302.01m TW 2.75m 2.76 g/t Au, 552 g/t Ag, 1.16% Zn 0.63% Pb
Including: 300.73 – 302.01m TW 1.11m 6.39 g/t Au, 1,281 g/t Ag, 2.23% Zn, 1.25% Pb

Nora Silver-Gold-Copper-Lead-Zinc Project Durango State, Mexico

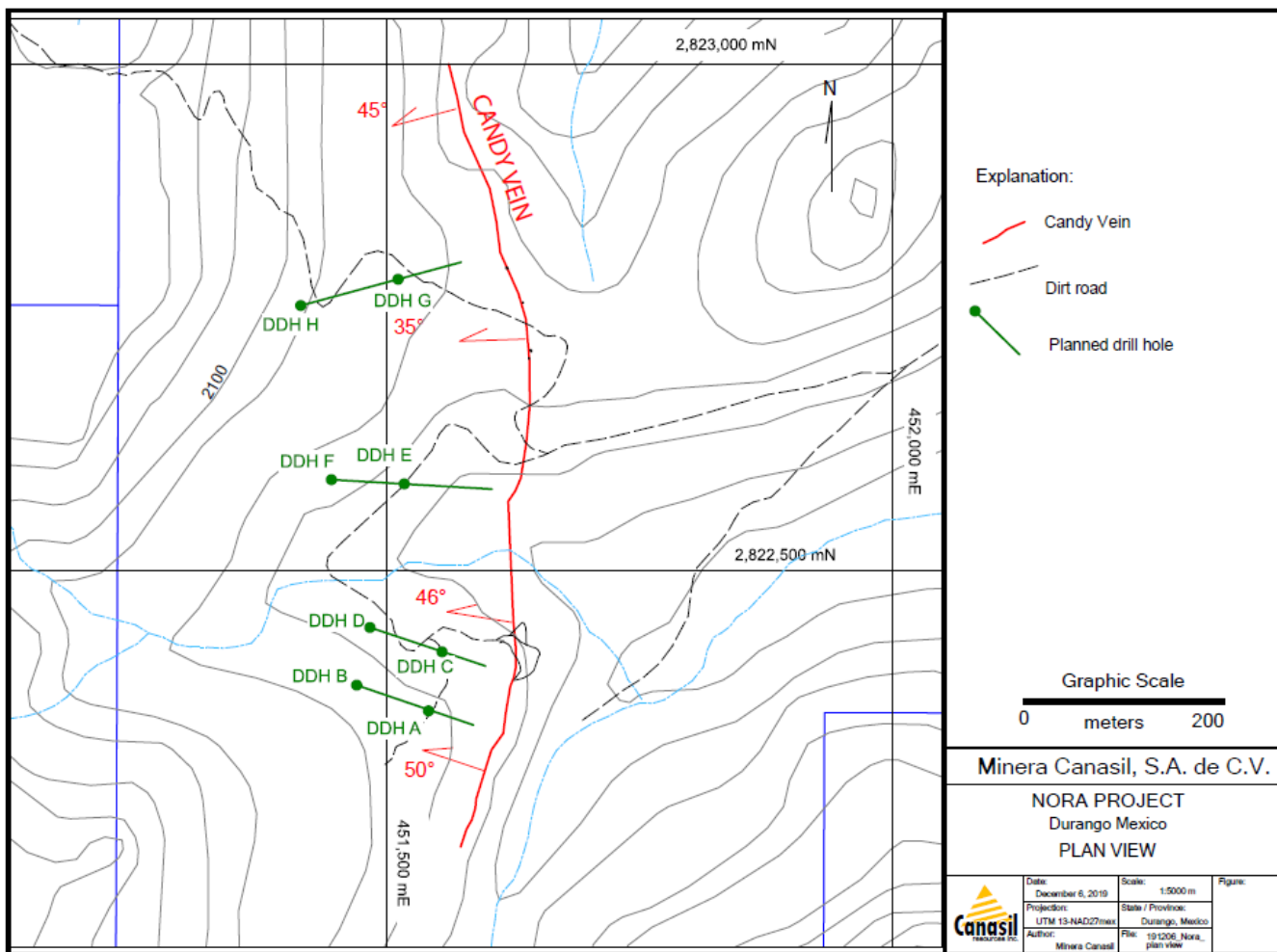


- ***200 km NW of Durango***
- ***50 km W of SSR Mining La Pitarrilla Deposit***
- ***High grade silver, gold, copper, zinc, lead outcrop***
- ***August 2019 Vein sample 605 g/t Ag, 3.72 g/t Au, 0.97% Cu, 1.17% Pb, 0.4% Zn***
- ***Drilling to test near surface high grade veins***
- ***Potential for disseminated silver mineralization surrounding veins***

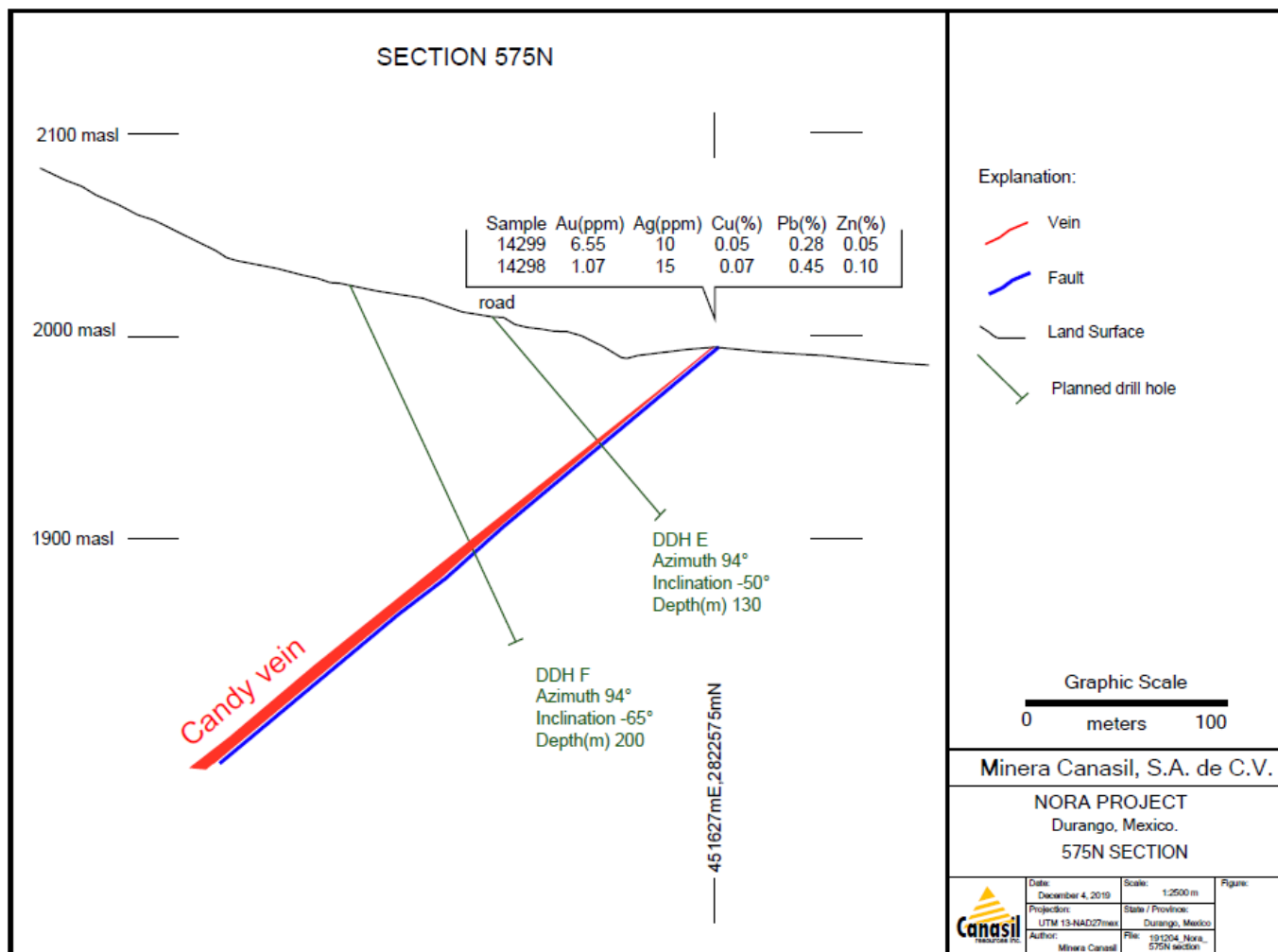
Nora Targets: High-grade Epithermal Veins and Surrounding Disseminated Mineralized Zones



Nora Silver-Gold Project, Initial Drill Targets Testing below High-grade Surface Vein Outcrops



Nora Silver-Gold Project, Drill Section Proposed Drill Holes on Candy Vein



Salamandra Silver-Zinc-Copper Project, Durango, Mexico

14,760 hectares, 35km NE Durango City, excellent access and infrastructure

Large Silver-Zinc-Copper mineralized system

Satellite surveys, aerial ZTEM & 3D-IP geophysics, and surface sampling

17,980 metres core drilling in 35 drill holes

Similar geology to San Martin-Sabinas, located 80km southeast on trend





**Extensive Surface Sampling
Geological Mapping
High-grade surface samples:**

9818: Dump:


99.7 g/t Ag, 1.26% Cu, 0.94% Zn

**9819: Vein: 0.90m 2,150 g/t Ag,
5.39% Cu, 1.89% Zn**

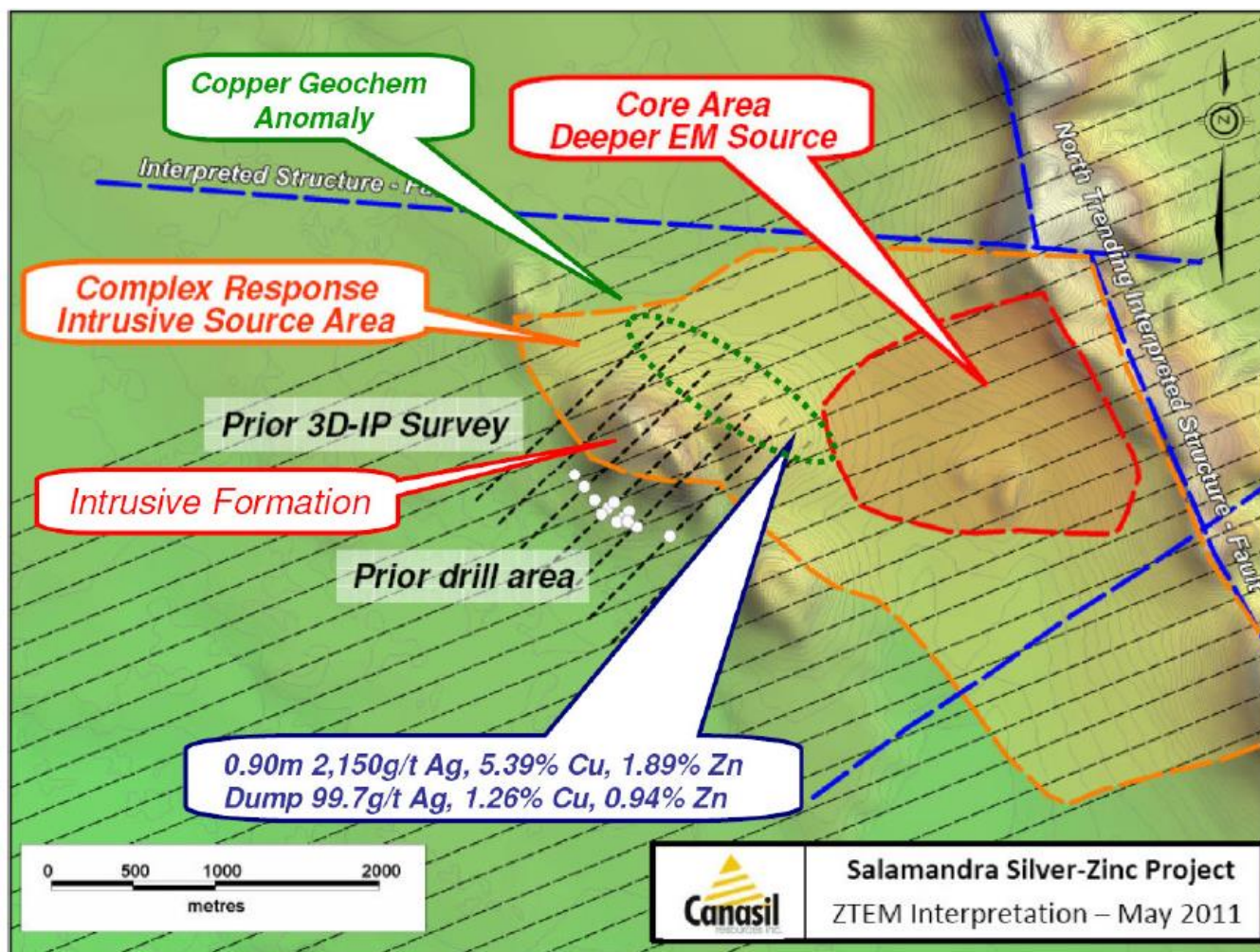
(Canasil News Release Nov. 5, 2012)

Salamandra Silver-Zinc-Copper Project

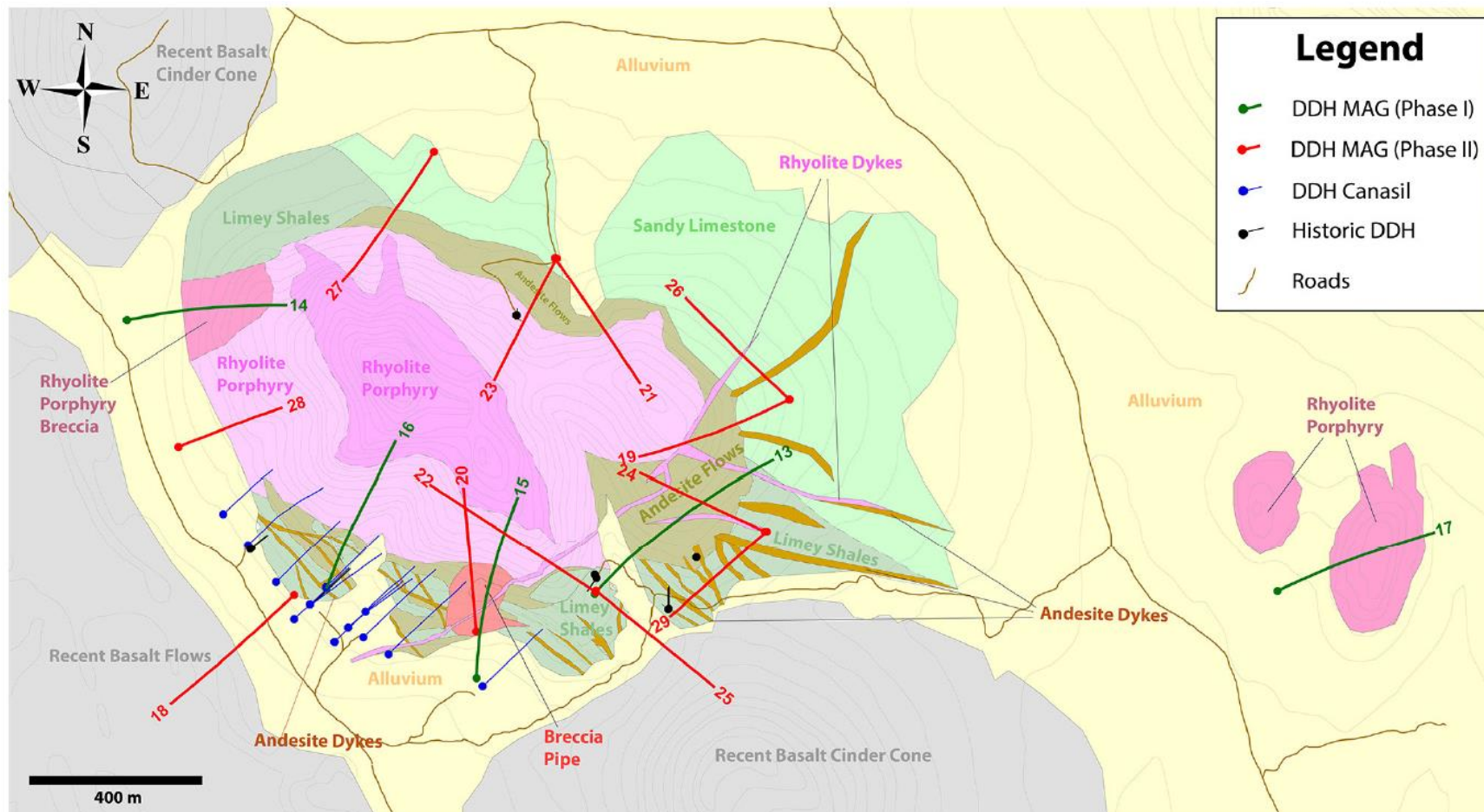
**ZTEM Airborne Survey
Satellite Imaging and High
Resolution Mapping Surveys**



Salamandra Silver-Zinc-Copper Project Systematic exploration; Potential for Large Mineralized System



Salamandra Project, Durango, Mexico - Drill Intercepts Indicate Potential for Extensive Silver-Zinc-Copper Mineralized System



Salamandra Project, Durango, Mexico – Selected Drill Intercepts						
Drill Hole	Intercept From – To: m	Width m	Silver g/t	Zinc %	Copper %	Lead %
SA-07-02	7.40 – 17.25	9.85	102	0.55	0.02	0.03
SA-07-02	27.65 – 35.10	7.45	50	12.00	0.22	0.06
SA-07-03	195.00 – 205.00	10.00	71	3.48	0.06	1.26
SA-07-06	3.40 – 15.00	11.60	13	4.05	0.20	0.03
SA-07-08	261.00 – 271.00	10.00	29	3.51	0.04	0.42
SA-07-10	230.00 – 234.35	4.35	5	5.51	0.02	0.05
SA-13-13	20.65 – 830.81	810.16	2	0.6	0	0
SA-13-13	637.50 - 669.72	31.72	1	3.6	0.1	0
SA 14-14	165.99 – 182.88	16.89	29	1.8	0	0.2
SA 14-14	182.40 – 182.88	0.48	197	1.1	0.4	0.6
SA 14-14	186.38 – 186.80	0.42	108	0.6	0.5	1.4

Details reported in Canasil News Releases dated 18.07.2007 and 17.03.2014

Canasil Resources Inc. - Creating Value Through Discovery

Salamandra Project, Durango, Mexico – Selected Drill Intercepts						
Drill Hole	Intercept From – To: m	Width m	Silver g/t	Zinc %	Copper %	Lead %
SA 14-15	605.74 - 613.13	7.89	166	1.2	1.2	0.6
SA 14-15	607.50 – 609.80	2.30	393	2.8	3.6	0.4
SA 14-19	128.87 – 130.22	1.35	59	0.9	0	1.1
SA 14-19	349.87 – 388.36	37.99	1	1.6	0.02	0
SA 14-25	113.00 – 143.51	30.51	25	0.8	0.02	0.4
SA 14-25	121.36 – 126.73	5.37	41	1.7	0.02	0.7
SA 14-25	138.58 – 143.51	4.93	77	1.9	0.03	1.3
SA 14-27	358.40 – 366.00	7.60	2	2.2	0.03	0.2
SA 14-27	358.40 – 360.68	2.28	5	3.5	0.04	0.2
SA 14-27	364.12 – 366.00	1.88	2	4.4	0.05	0.4
SA 14-28	19.90 – 193.36	173.46	4	1.0	0.01	0.1

Details reported in Canasil News Releases dated 17.03.2014 and 21.07.2014

Canasil Resources Inc. - Creating Value Through Discovery

Vizcaino Silver-Gold Project, Durango State, Mexico

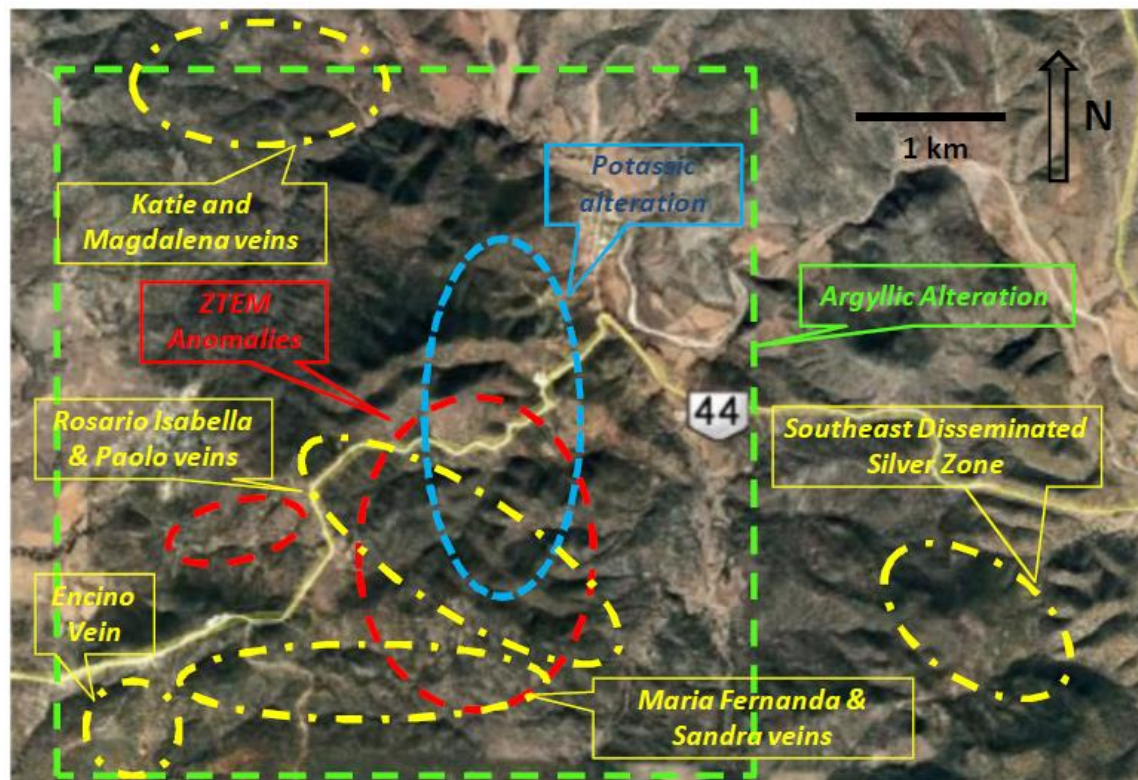
- ***3,400 ha located 127 km N of Durango***
- ***Epithermal quartz vein outcrop on hillside up to 12 m in width***
- ***Anomalous gold values
32 to 141 ppb Au in 20 samples
over 1,000 m strike distance***
- ***2,300 m to 2,350 m elevation***



- ***Vein traced down across fields over strike distance of 2,500 m***
- ***161 to 667 ppb Au in 9 samples over 400 m strike distance***
- ***2,250 m elevation***
- ***Increasing Gold grades with depth***

Sandra-Escobar Project, Durango, Mexico

- ***Closed sale of interest to Pan American Silver on June 28, 2019, subject to 2% NSR royalty interest***
- ***Disseminated Silver and high-grade Silver-Gold-Copper-Zinc-Lead veins***
- ***Physical and geological features of large intrusive hosted Silver/Gold systems***
- ***Excellent access and infrastructure in northern Durango State***



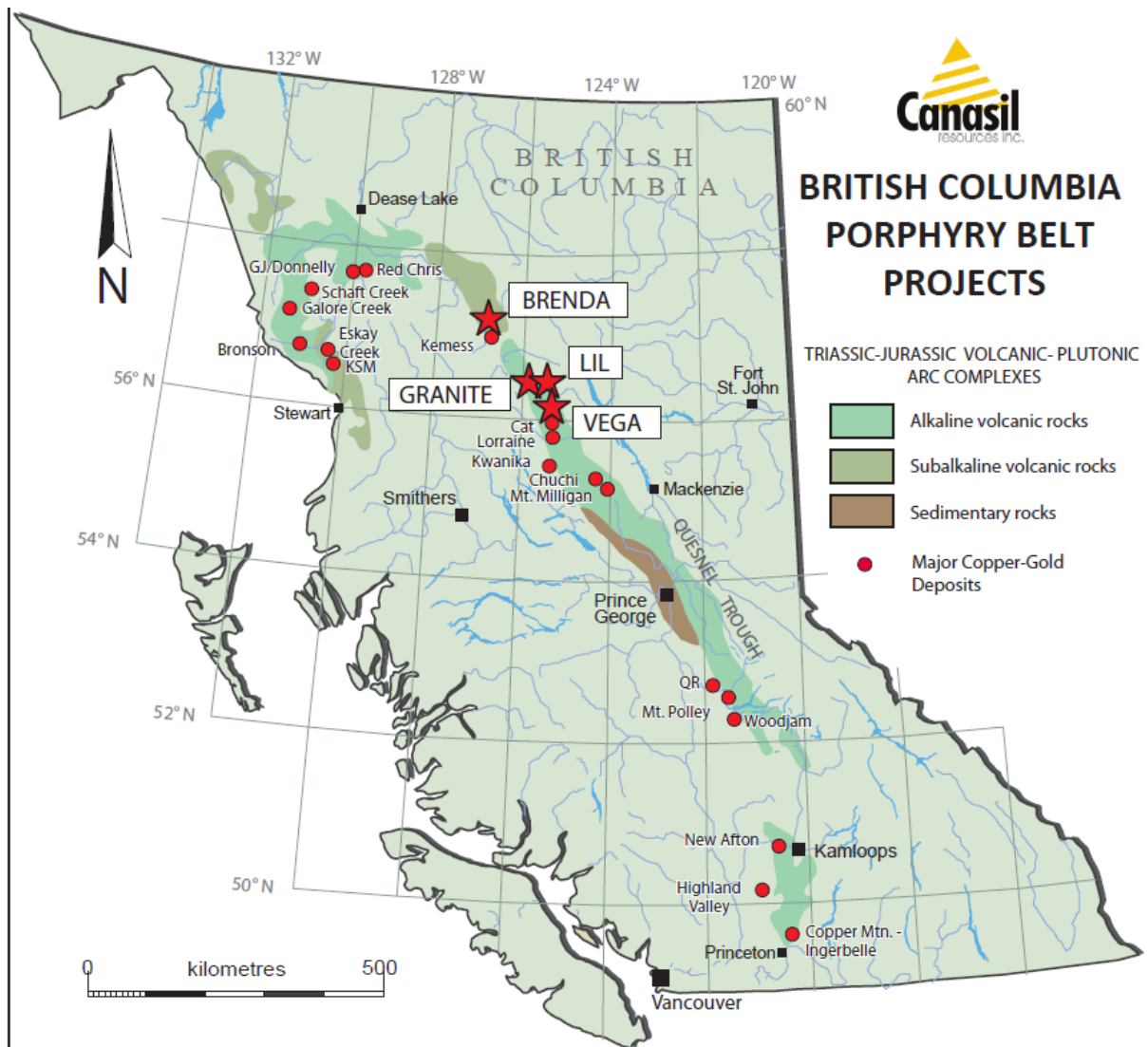
BC Projects - factors driving interest in BC projects:

- Located on recognized trend in north central BC hosting major mines and deposits
- Interest by majors in large copper-gold exploration projects
- Multiple copper-gold porphyry targets on Brenda and Vega projects
- Possibility of increasing copper and gold prices
- Significant interest and activity on BC exploration projects
- Brenda project, 15 km NW of Centerra Gold's Kemess Underground (KUG) and Kemess East deposits:
KUG Feasibility Mar. 2016 & Env. Assess. approved Mar. 2017
Road access and proximity to infrastructure in the Toodoggone copper-gold porphyry region


Canasil BC Projects North-central BC

Brenda – 44.50 Sq Km
Au-Cu Porphyry
20 km NW of Kemess in
Toodoggone copper-gold
porphyry region
Excellent Access and
Infrastructure
Advanced Exploration
Multiple Porphyry Targets

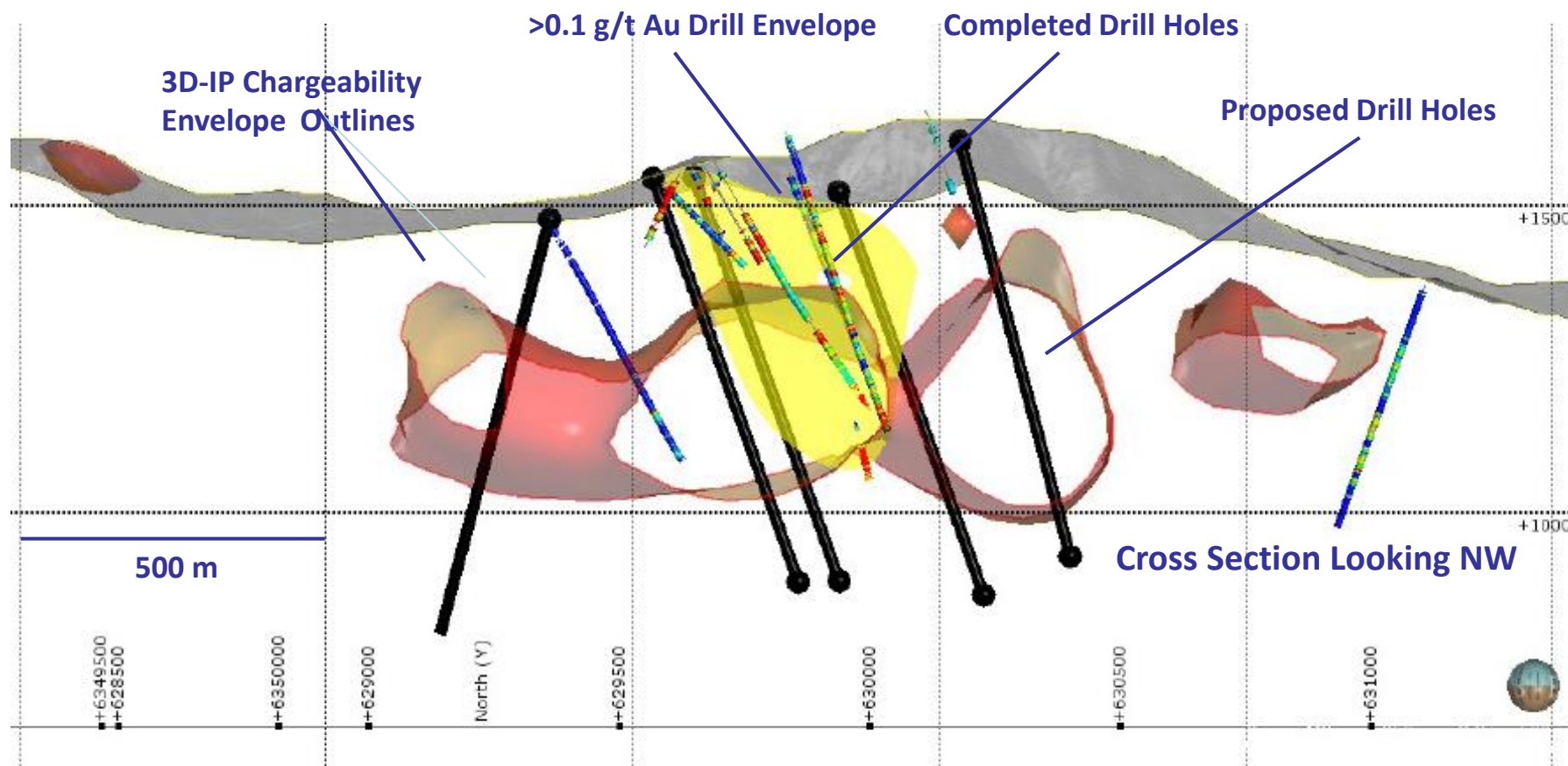
Vega – 90.00 Sq km
Cu-Au Porphyry
Good Access and
Infrastructure
Early Exploration
Multiple Cu-Au Targets



Brenda Project: surface signature of porphyry gold-copper systems

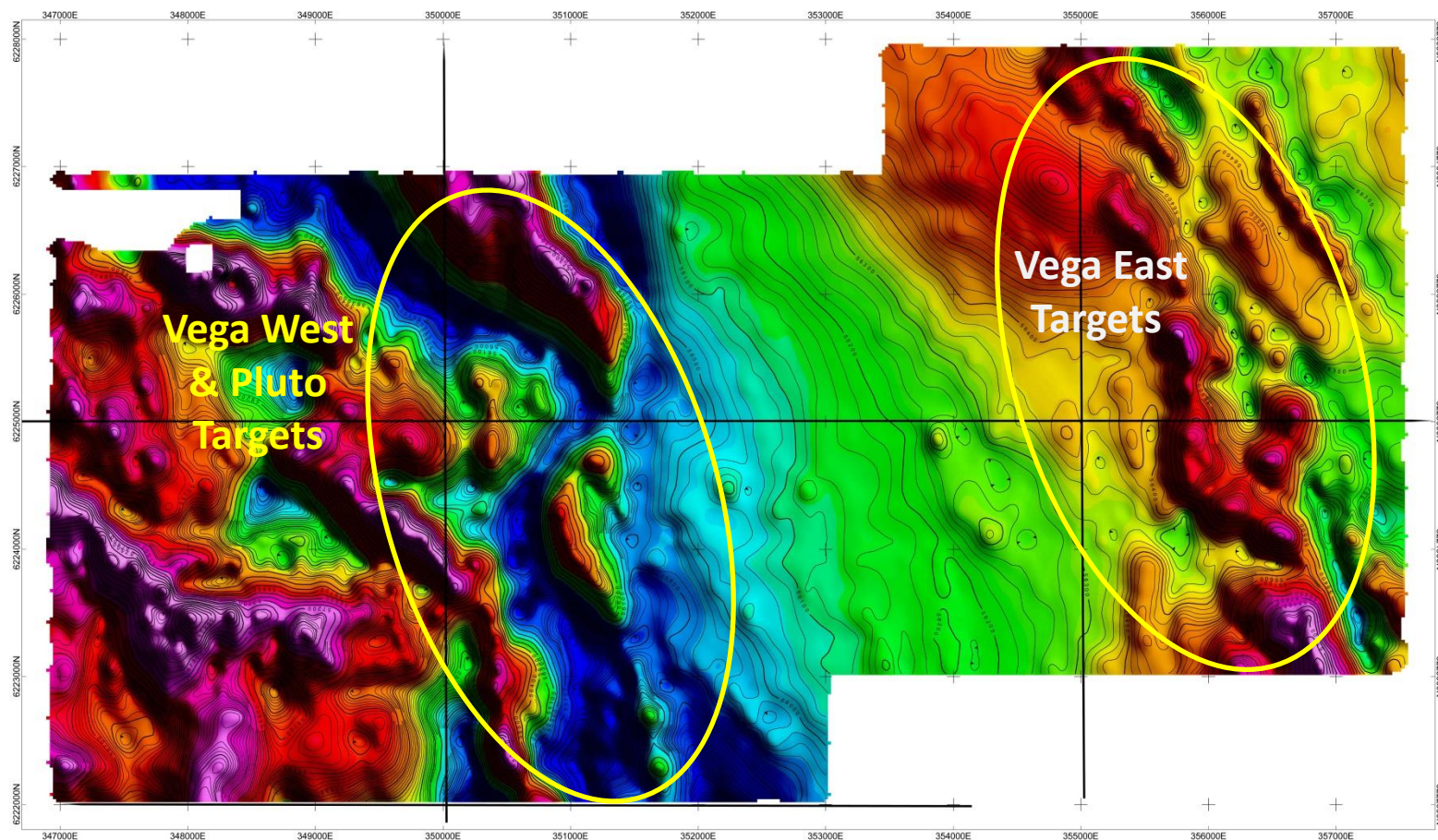


**Drill Targets Defined with Proposed Exploration Program
Includes Deeper Sensing Airborne and Surface Geophysics and Drilling**



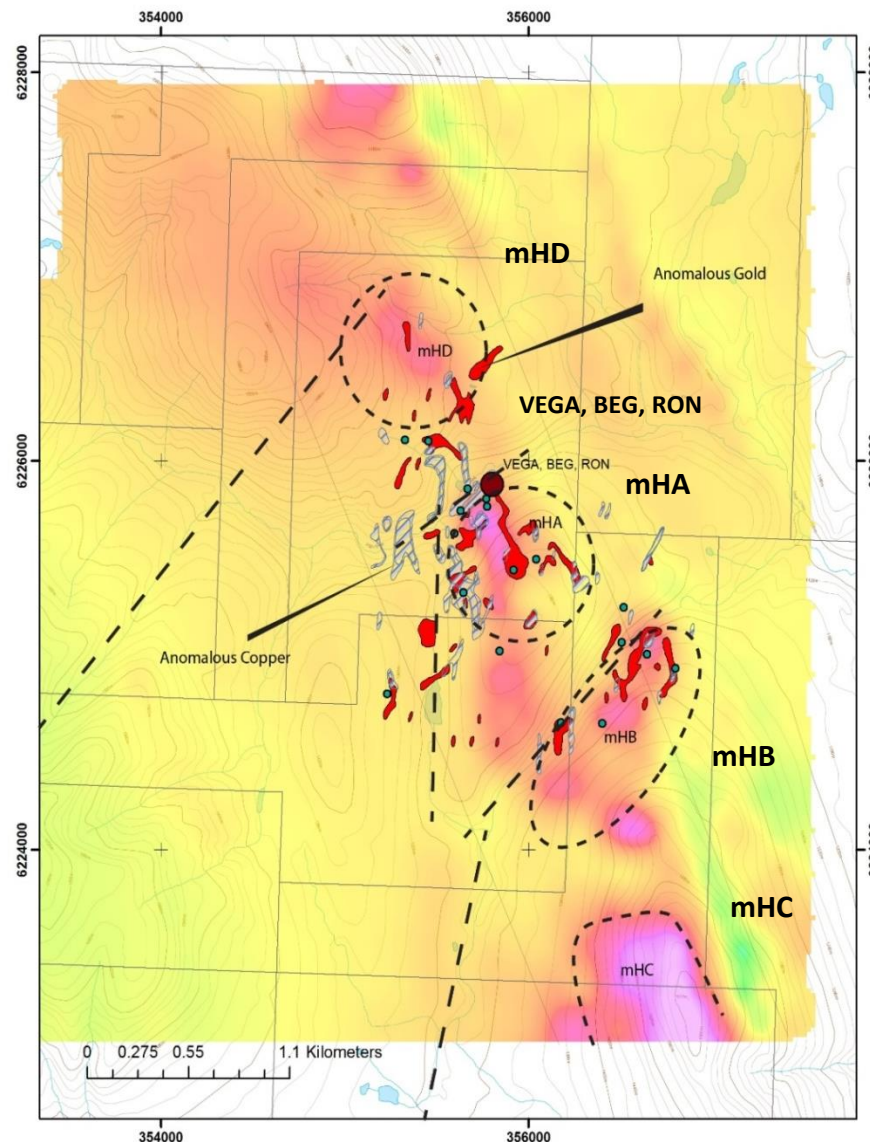
2016 Vega Aerial Magnetic Survey - Total Magnetic Intensity Map

- Structures and Possible Intrusion-related Anomalies stand out on Vega East and West
 - Potential for multiple copper-gold porphyry targets



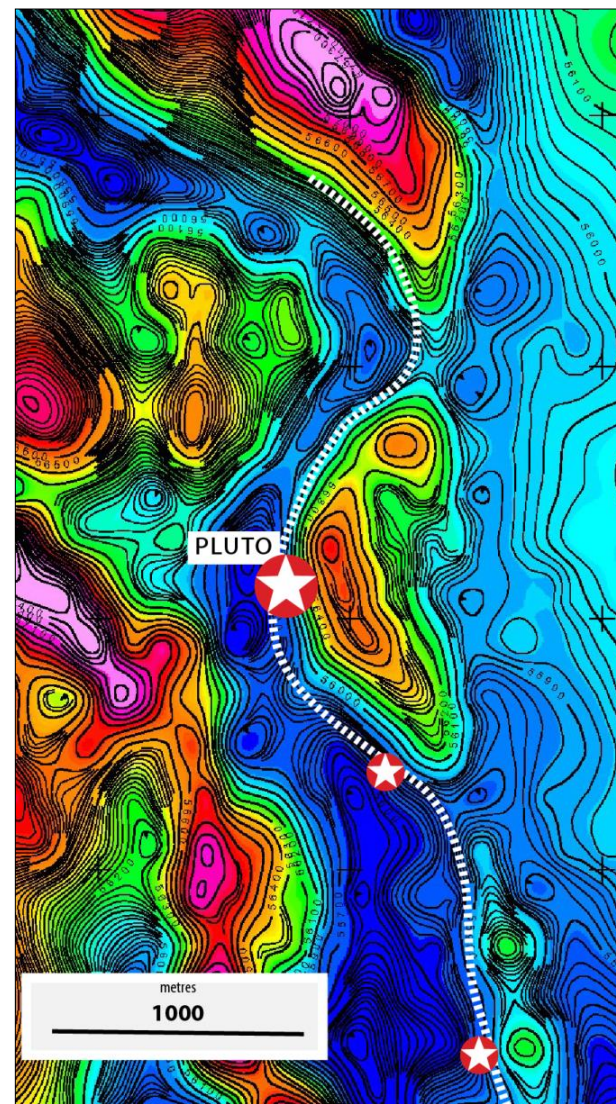
Vega East: 2016 Aeromag Anomalies Coincident with Au-Cu Geochem Outline Multiple Targets

- **mHA:** Immediately south of original Vega Minfile surface geochem occurrence
- **mHB:** 1 km SE of MHA, associated with elevated gold soil geochemistry, on flank of topographic high and IP anomaly
- **mHC:** Situated in the southwestern corner of the survey block, remains open, only historical coverage is a geochemical response over this feature
- **mHD:** Immediately north of the Vega showing, exhibits weaker copper and gold geochemical response as well as weaker magnetic response – possible deeper source
- Other magnetic features within the area, only limited historic information, appear to be located to the east of the main corridor.



Vega West – Pluto Showing

- Pluto showing is located in the centre of a NW-SE corridor outlined by airborne Mag survey
- Airborne Mag survey shows strong magnetic features, possibly related to intrusive units
- A well defined magnetic break links Pluto to three other surface showings
- Potential for multiple porphyry targets



Total Magnetic
Intensity

PLUTO SHOWING

Vega Project
British Columbia

Porphyry Shear Zone
Contact



 Copper-Gold
Prospect

December 2016

Why Canasil? Key Factors for Creating Shareholder Value:

- ***La Esperanza high-grade Silver-Zinc-Lead vein System
Drill testing high-grade silver vein along strike and to depth***
- ***Nora high-grade Silver-Gold-Copper-Zinc-Lead veins
Drill testing below high-grade surface outcrops***
- ***Sandra-Escobar, closed sale of interest to Pan American Silver
retaining 2% NSR royalty interest***
- ***Portfolio of advanced exploration projects in Mexico and BC
Potential for discovery on drill ready projects***
- ***Multiple targets – multiple opportunities for discovery***
- ***Higher precious and base metal prices, improving resource
markets***
- ***High upside potential, low downside risk***