

W

Looking to N

E

2100 masl

2000 masl

1900 masl

Sample	Au(ppm)	Ag(ppm)	Cu(%)	Pb(%)	Zn(%)
14299	6.55	10	0.05	0.28	0.05
14298	1.07	15	0.07	0.45	0.10





road

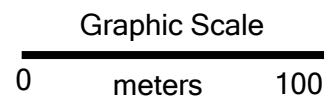
Candy vein

DDH 20E  
Azimuth 94°  
Inclination -65°  
Depth(m) 225

451627mE, 2822575mN

Explanation:

-  Vein
-  Fault
-  Surface
-  Planned drill hole



Minera Canasil, S.A. de C.V.

NORA PROJECT

Durango, Mexico.

PLANNED DDH 20E



Date: March 31, 2020	Scale: 1:2500 m	Figure:
Projection: UTM 13-NAD27mex	State / Province: Durango, Mexico	
Author: Minera Canasil	File: 200331_Nora_planned ddh20E	