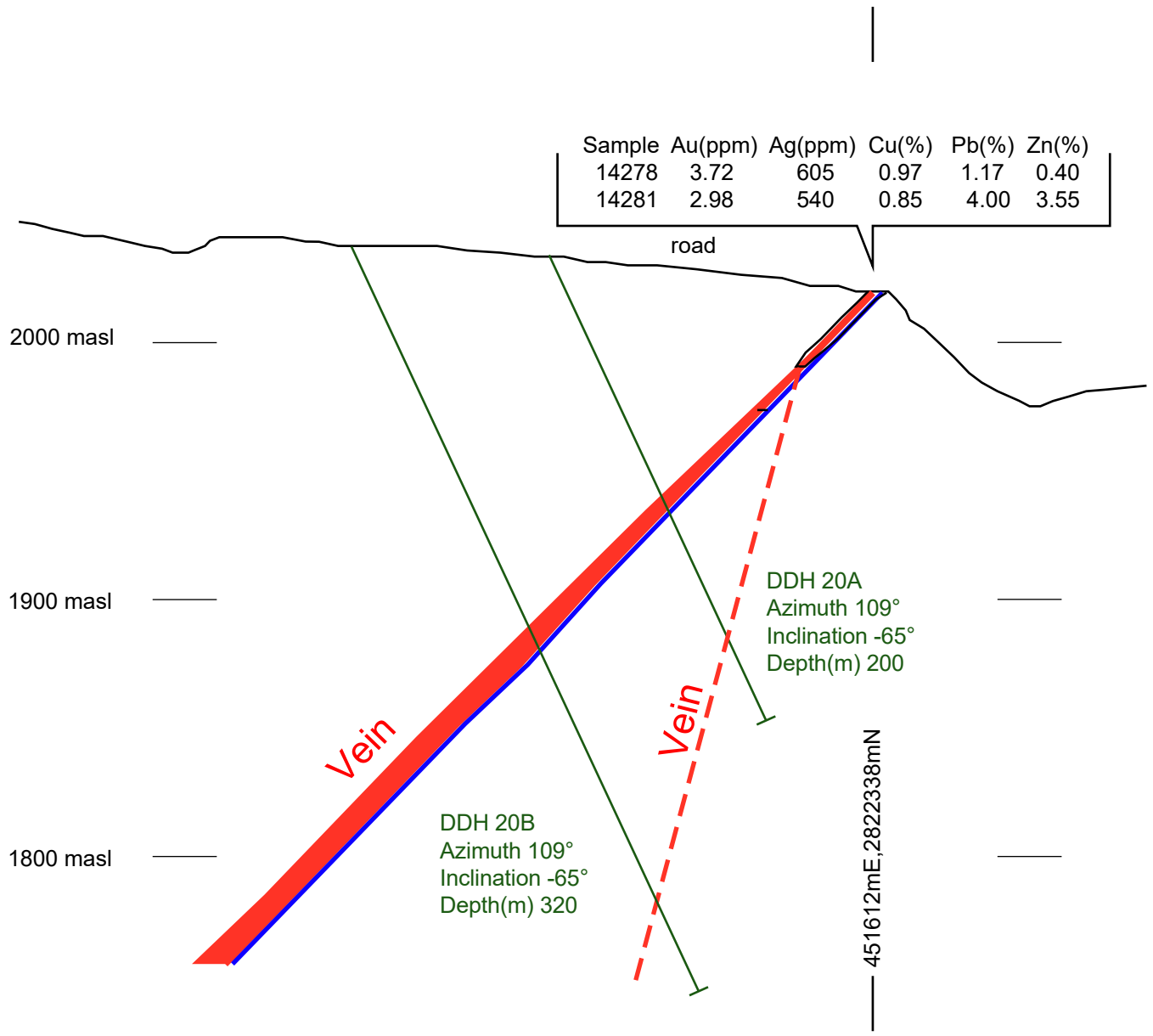


NW






Looking to 19° NE

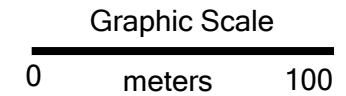
SE

Sample	Au(ppm)	Ag(ppm)	Cu(%)	Pb(%)	Zn(%)
14278	3.72	605	0.97	1.17	0.40
14281	2.98	540	0.85	4.00	3.55



Explanation:

-  Vein
-  Fault
-  Surface
-  Planned drill hole
-  Old mine working



Minera Canasil, S.A. de C.V.

NORA PROJECT

Durango, Mexico.

PLANNED DDH 20A AND 20B



Date: March 31, 2020	Scale: 1:2500 m	Figure:
Projection: UTM 13-NAD27mex	State / Province: Durango, Mexico	
Author: Minera Canasil	File: 200331_Nora PlannedDDH20A&B	