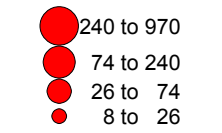
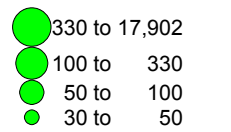


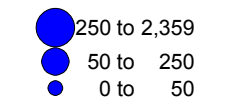
Au (ppb) in soil



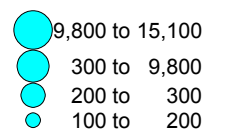
Cu (ppm) in soils



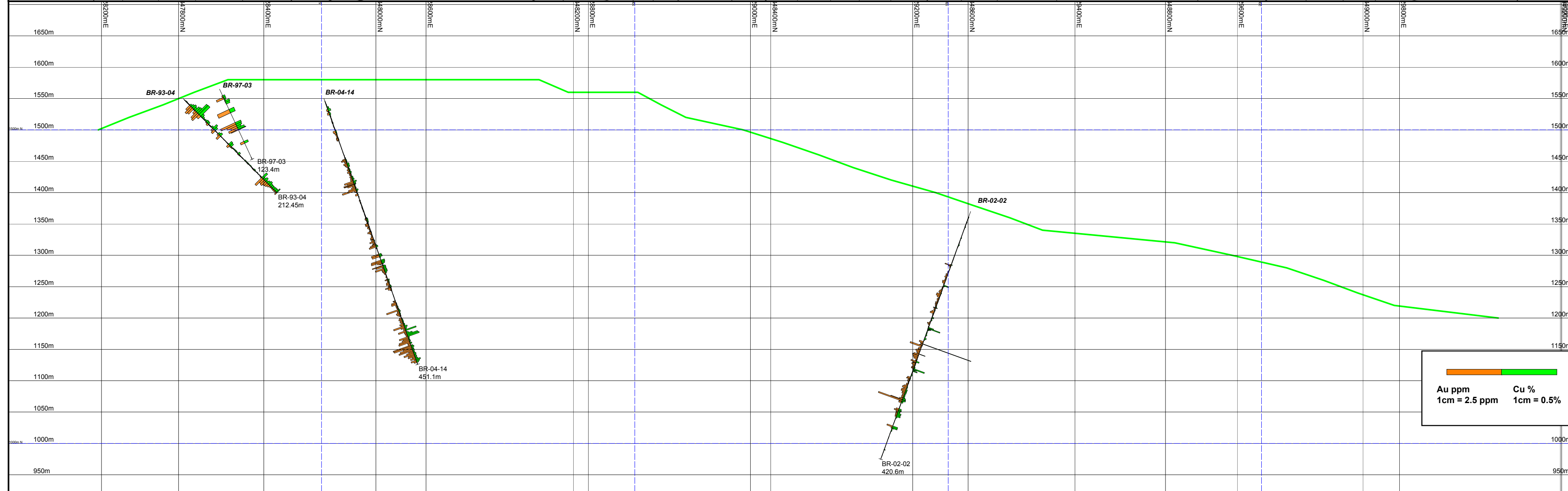
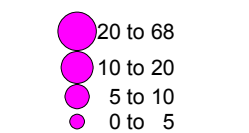
Pb (ppm) in soils



Zn (ppm) in soils

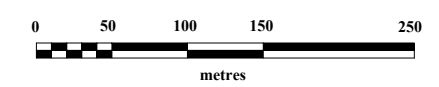
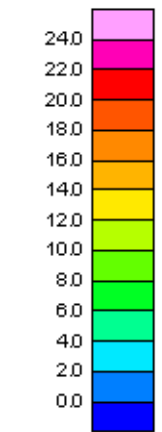
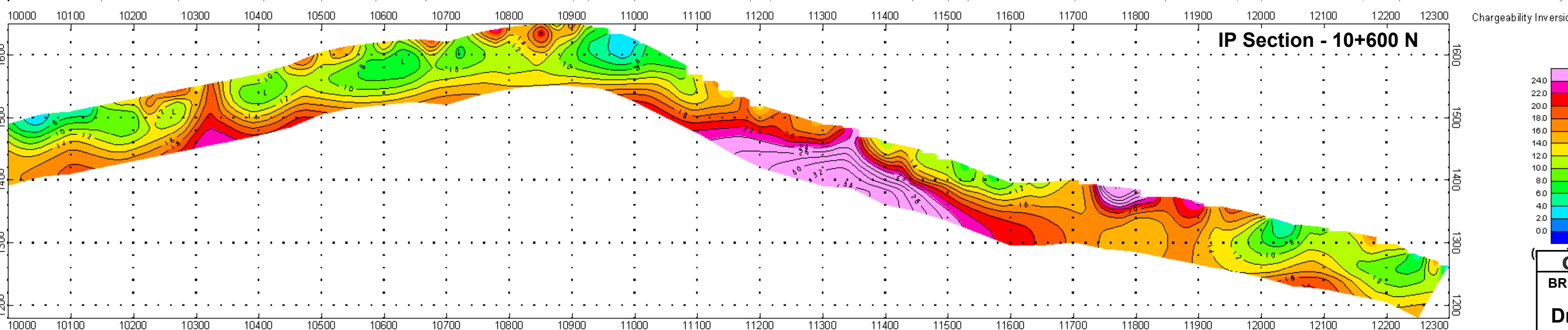


Mo (ppm) in soils



Au ppm
1cm = 2.5 ppm

Cu %
1cm = 0.5%



Canasil Resources Inc.
BRENDA GOLD-COPPER PROPERTY
Drill Section - 10+650 N
Looking Northwest

Date	Nov 10, 2005	Scale	1:5000	Figure	7j
Projection	UTM Zone 9 - NAD83	State/Province	BC, Canada	Author	MJD
File	Brenda-DDH				