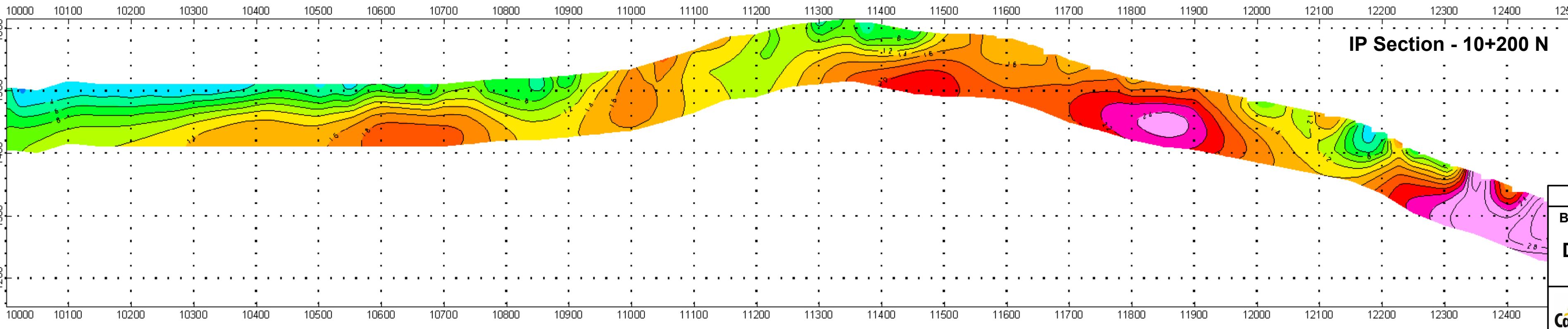
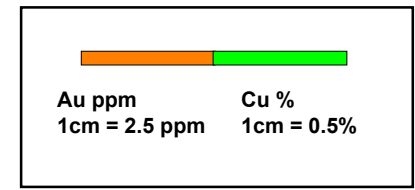
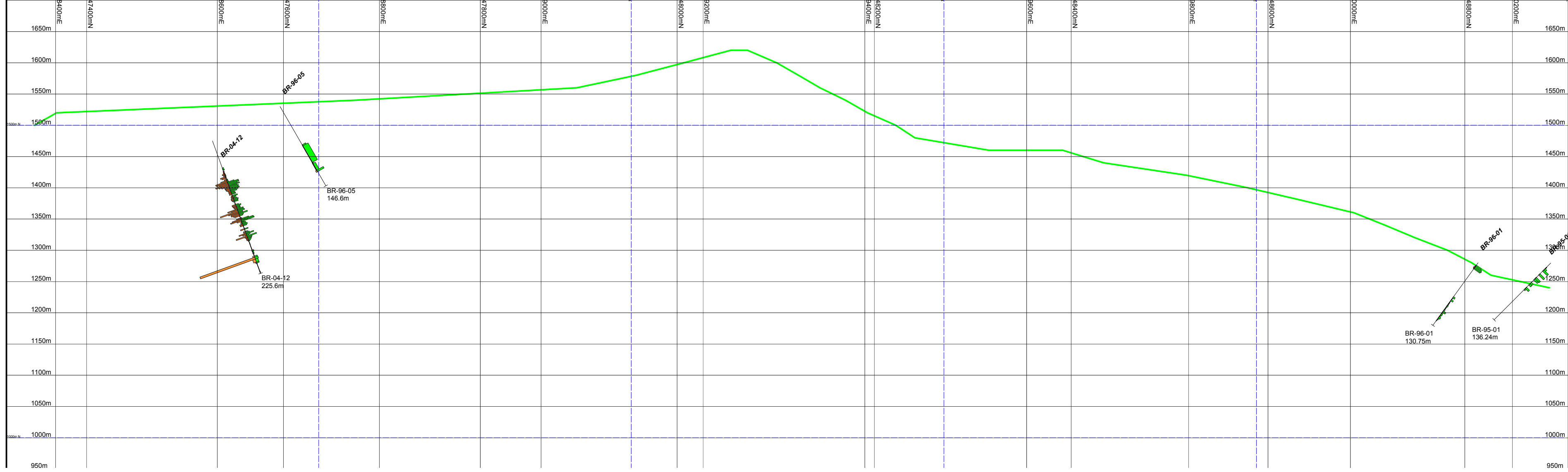


- Au (ppb) in soil**
- 240 to 970
  - 74 to 240
  - 26 to 74
  - 8 to 26
- Cu (ppm) in soils**
- 330 to 17,902
  - 100 to 330
  - 50 to 100
  - 30 to 50
- Pb (ppm) in soils**
- 250 to 2,359
  - 50 to 250
  - 0 to 50
- Zn (ppm) in soils**
- 9,800 to 15,100
  - 300 to 9,800
  - 200 to 300
  - 100 to 200
- Mo (ppm) in soils**
- 20 to 68
  - 10 to 20
  - 5 to 10
  - 0 to 5



**Canasil Resources Inc.**  
**BRENDA GOLD-COPPER PROPERTY**  
**Drill Section - 10+250 N**  
**Looking Northwest**

Date: Nov 10, 2005 Scale: 1:5000 Figure:  
 Projection: UTM Zone 9 - NAD83 State/Province: BC, Canada  
 Author: MJD File: Brenda-DDH

**7e**