

NW

LOOKING N8°E

SE

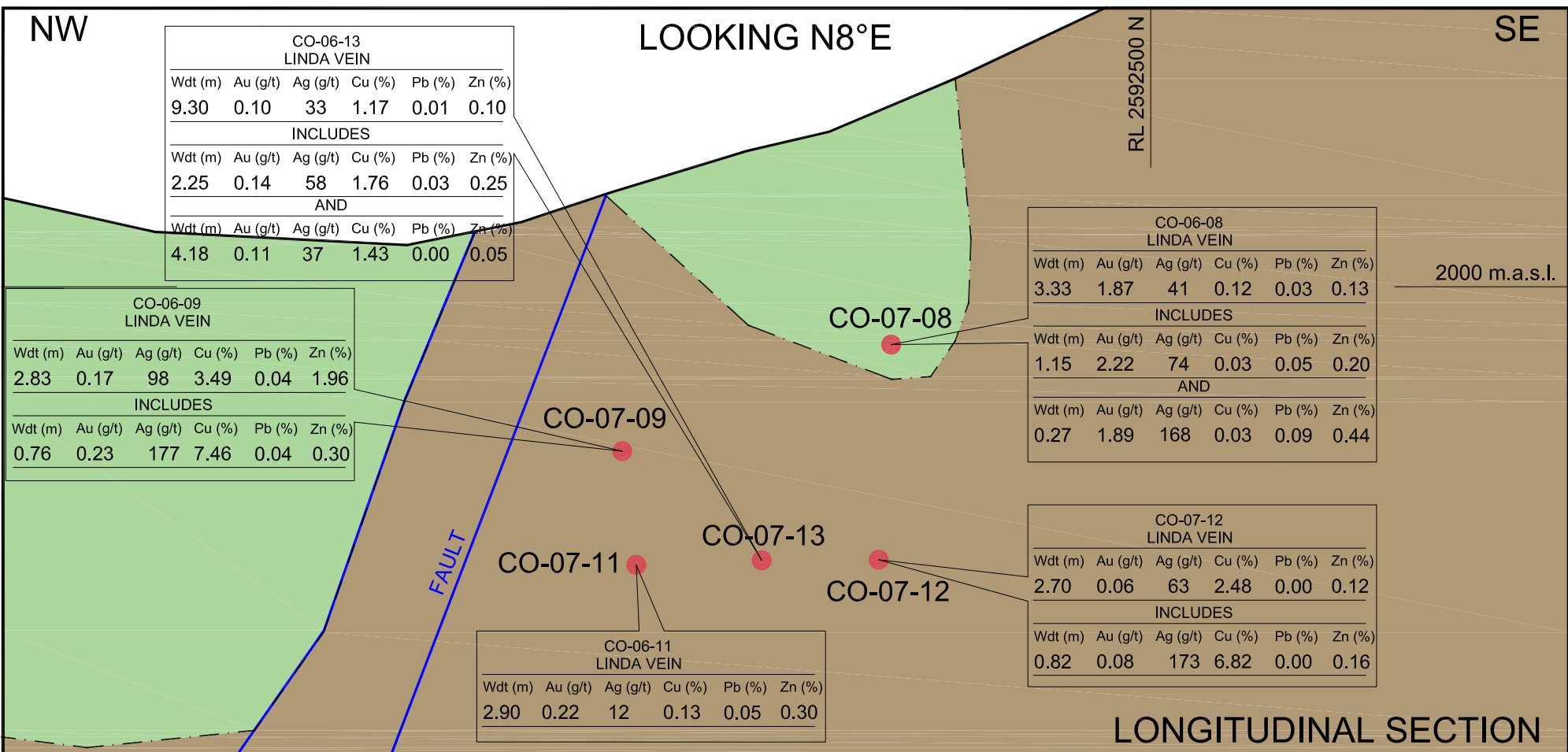
CO-06-13 LINDA VEIN						
Wdt (m)	Au (g/t)	Ag (g/t)	Cu (%)	Pb (%)	Zn (%)	
9.30	0.10	33	1.17	0.01	0.10	
INCLUDES						
Wdt (m)	Au (g/t)	Ag (g/t)	Cu (%)	Pb (%)	Zn (%)	
2.25	0.14	58	1.76	0.03	0.25	
AND						
Wdt (m)	Au (g/t)	Ag (g/t)	Cu (%)	Pb (%)	Zn (%)	
4.18	0.11	37	1.43	0.00	0.05	

CO-06-09 LINDA VEIN						
Wdt (m)	Au (g/t)	Ag (g/t)	Cu (%)	Pb (%)	Zn (%)	
2.83	0.17	98	3.49	0.04	1.96	
INCLUDES						
Wdt (m)	Au (g/t)	Ag (g/t)	Cu (%)	Pb (%)	Zn (%)	
0.76	0.23	177	7.46	0.04	0.30	

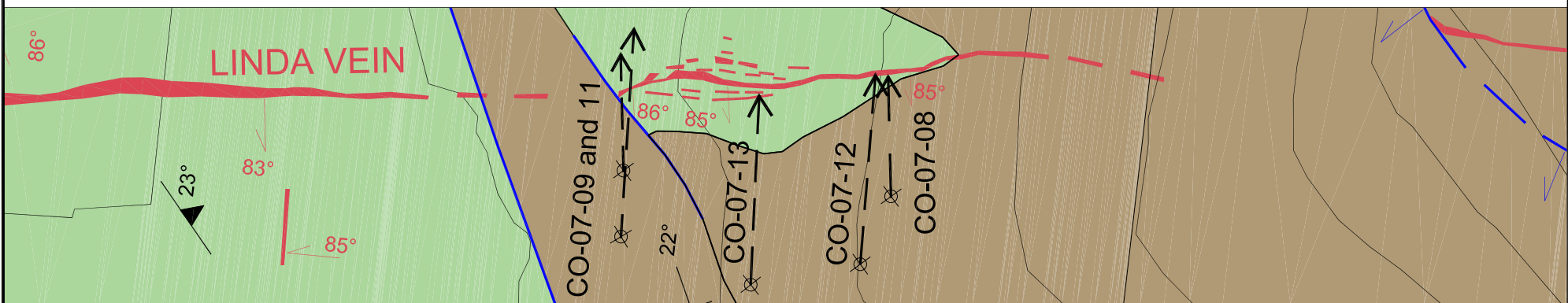
CO-06-08 LINDA VEIN						
Wdt (m)	Au (g/t)	Ag (g/t)	Cu (%)	Pb (%)	Zn (%)	
3.33	1.87	41	0.12	0.03	0.13	
INCLUDES						
Wdt (m)	Au (g/t)	Ag (g/t)	Cu (%)	Pb (%)	Zn (%)	
1.15	2.22	74	0.03	0.05	0.20	
AND						
Wdt (m)	Au (g/t)	Ag (g/t)	Cu (%)	Pb (%)	Zn (%)	
0.27	1.89	168	0.03	0.09	0.44	

CO-07-12 LINDA VEIN						
Wdt (m)	Au (g/t)	Ag (g/t)	Cu (%)	Pb (%)	Zn (%)	
2.70	0.06	63	2.48	0.00	0.12	
INCLUDES						
Wdt (m)	Au (g/t)	Ag (g/t)	Cu (%)	Pb (%)	Zn (%)	
0.82	0.08	173	6.82	0.00	0.16	

CO-06-11 LINDA VEIN						
Wdt (m)	Au (g/t)	Ag (g/t)	Cu (%)	Pb (%)	Zn (%)	
2.90	0.22	12	0.13	0.05	0.30	

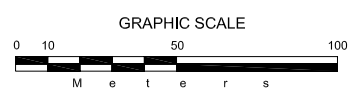


LONGITUDINAL SECTION



PLAN VIEW

- EXPLANATION**
- Phorphyritic andesite
  - Peña conglomerate
  - Complete hole plan view
  - Complete hole in section



	<b>MINERA CANASIL</b> S. A. DE C. V.	
	<b>COLIBRI PROJECT</b> Durango, Mexico	
Date: Nov. 07, 2007 Updated: Digitized by: L. B. R. C. Reviewed by: EEM Approved: B. Yamini.	<b>LINDA VEIN SE</b> PLAN VIEW AND LONGITUDINAL SECTION	
Scale 1:2,500 m	Figure:	