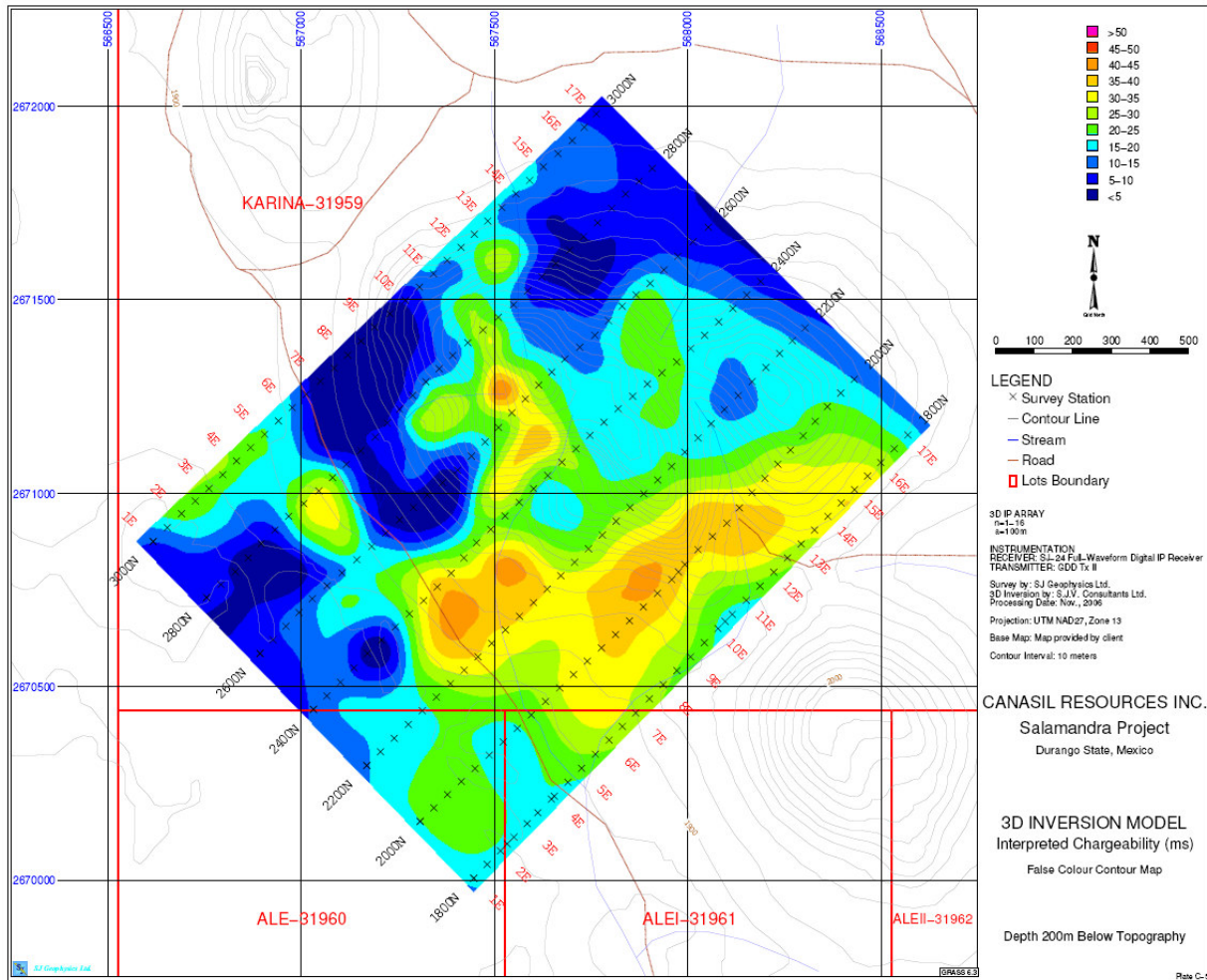
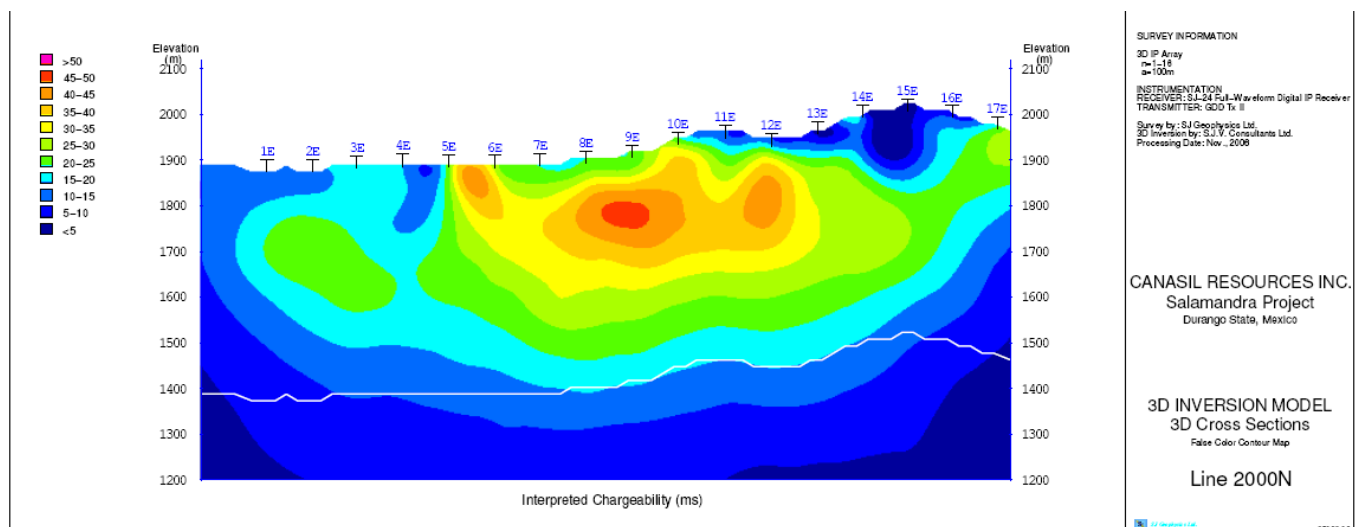


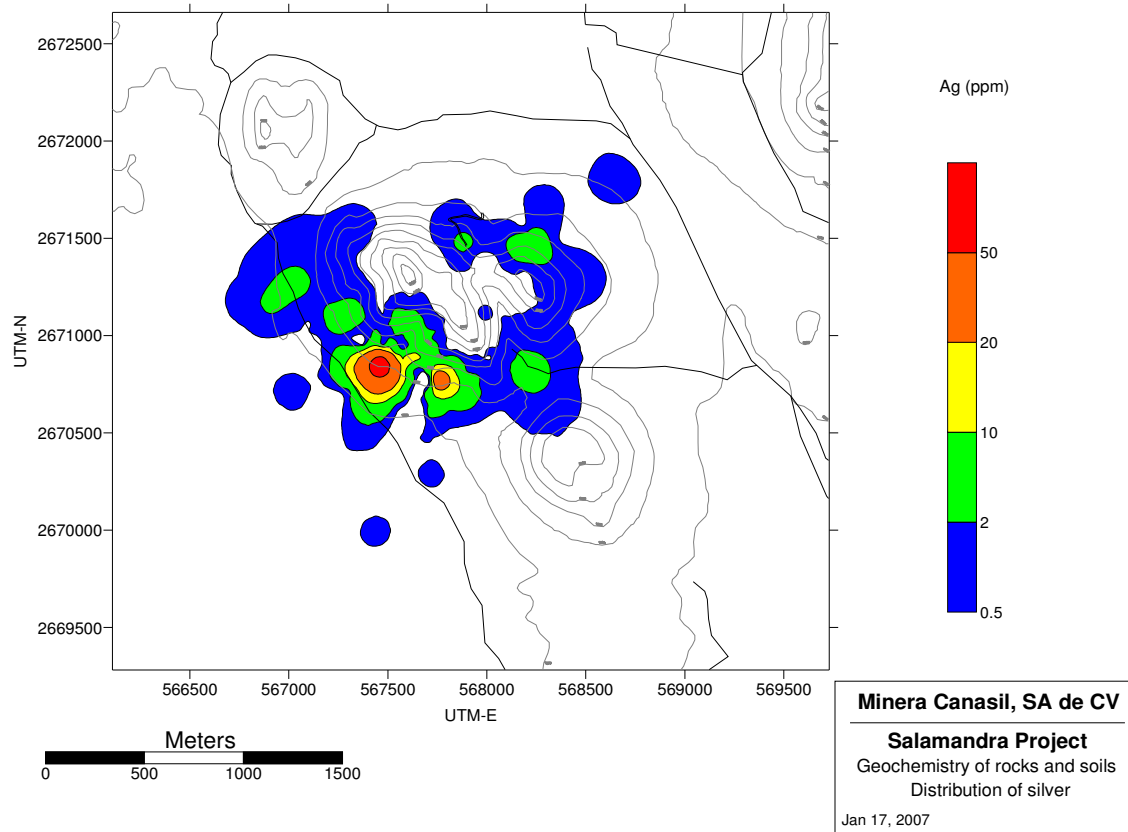
**Fig. 1: Salamandra project – Chargeability at 1,750 metres (150 metres below plain surface)**



**Fig. 2: Salamandra project – Chargeability Section 2000N – Section length 2,000 metres**



**Fig. 3: Salamandra project – Soil and Rock Geochemistry, SILVER Distribution**



**Figs. 4: Salamandra project – Soil and Rock Geochemistry, ZINC Distribution**

